





Counties & Local Governments	Number of Votes	At-Large Rotating Votes
Lake County	5	
Astatula*		✓
Clermont	1	
Eustis	1	
Fruitland Park*		✓
Groveland*		✓
Howey-in-the Hills*		✓
Lady Lake	1	
Leesburg	1	
Mascotte*		✓
Minneola	1	
Montverde*		✓
Mount Dora	1	
Tavares	1	
Umatilla*		✓
<i>*At-Large Representative</i>		1

Counties & Local Governments	Number of Votes	At-Large Rotating Votes
TOTAL: SUMTER COUNTY	2	0
TOTAL: SUMTER COUNTY MUNICIPALITIES	0	1
TOTAL: LAKE COUNTY	5	0
TOTAL: LAKE COUNTY MUNICIPALITIES	7	1
TOTAL: LAKE + SUMTER	14	2
TOTAL VOTES	16	



-
- Water Body
- Municipal Area
- County Delineation
- Public Lands Managed by Federal Agency
- Public Lands Managed by State Agency
- Public Lands Managed by Local Agency
- County Road
- State Road
- US Highway
- Interstate
- Turnpike
- Amtrak Station
- Active Railroad
- Abandoned Railroad



Adopted Regional Corridor Classification

-  Regionally Significant Corridor
 Strategic Intermodal System
 Emerging Strategic Intermodal System
 Regionally Significant Rail Corridor - C.S.X
 Emerging Regionally Significant Rail Corridor - F.C.R.R.
- REVISION: JANUARY 25, 2016
 REVISED: APRIL 26, 2016
 REVISED: APRIL 25, 2016
 REVISED: DECEMBER 2016
- NOTE:**
 Corridors may be located within
 Regional Incentive Areas

ADOPTED: SEPTEMBER 28, 2005
REVISED: JANUARY 25, 2006
REVISED: APRIL 26, 2006
REVISED: APRIL 25, 2007
REVISED: DECEMBER 3, 2008

NOTE:

Corridors may be eligible for Transportation Regional Incentive Program (TRIP) funding.

-  Lake~Sumter MPO
Adopted Planning Planning
-October 22, 2010
-  Census 2000 Urbanized Areas
Within L SMPO

NOTE:

An urbanized area (UA) consists of densely settled territory that contains 50,000 or more people. A UA may contain both place and nonplace territory. The U.S. Census Bureau delineates UAs to provide a better separation of urban and rural territory, population, and housing in the vicinity of large places. At least 35,000 people in a UA must live in an area that is not part of a military reservation.



TRANSPORTATION PLANNING AREA SUMTER AND LAKE COUNTY, FLORIDA



LAKE COUNTY
FLORIDA

DATA SOURCES:

Lake and Sumter County GIS Department; Planning and
U.S. Census Bureau Year 2000 Urbanized Areas Boundary Files
Public Lands/Federal Managed Areas, (FLMA)
Florida Natural Areas Inventory (FNAI) Data 2008
Data Compilation and Map Development by staff of the
Lake-Sumter Metropolitan Planning Organization

This map product was prepared from a Geographic Information System established by the Lake-Sumter Metropolitan Planning Organization and Lake County Board of County Commissioners.
The employees, agents and personnel, make no warranty as to its accuracy, and in particular its accuracy as to boundary descriptions, contours, property lines or other information derived from public sources hereon.
The Lake-Sumter Metropolitan Planning Organization and Employees and Lake County Board of County Commissioners, its agents, agents and representatives, make NO WARRANTY OF MERCHANTABILITY OR FITNESS FOR PURPOSE, EXPRESS OR IMPLIED, WITH RESPECT TO THIS MAP PRODUCT. Independent verification of all data

MAP COMPOSITION:
OCTOBER 2010