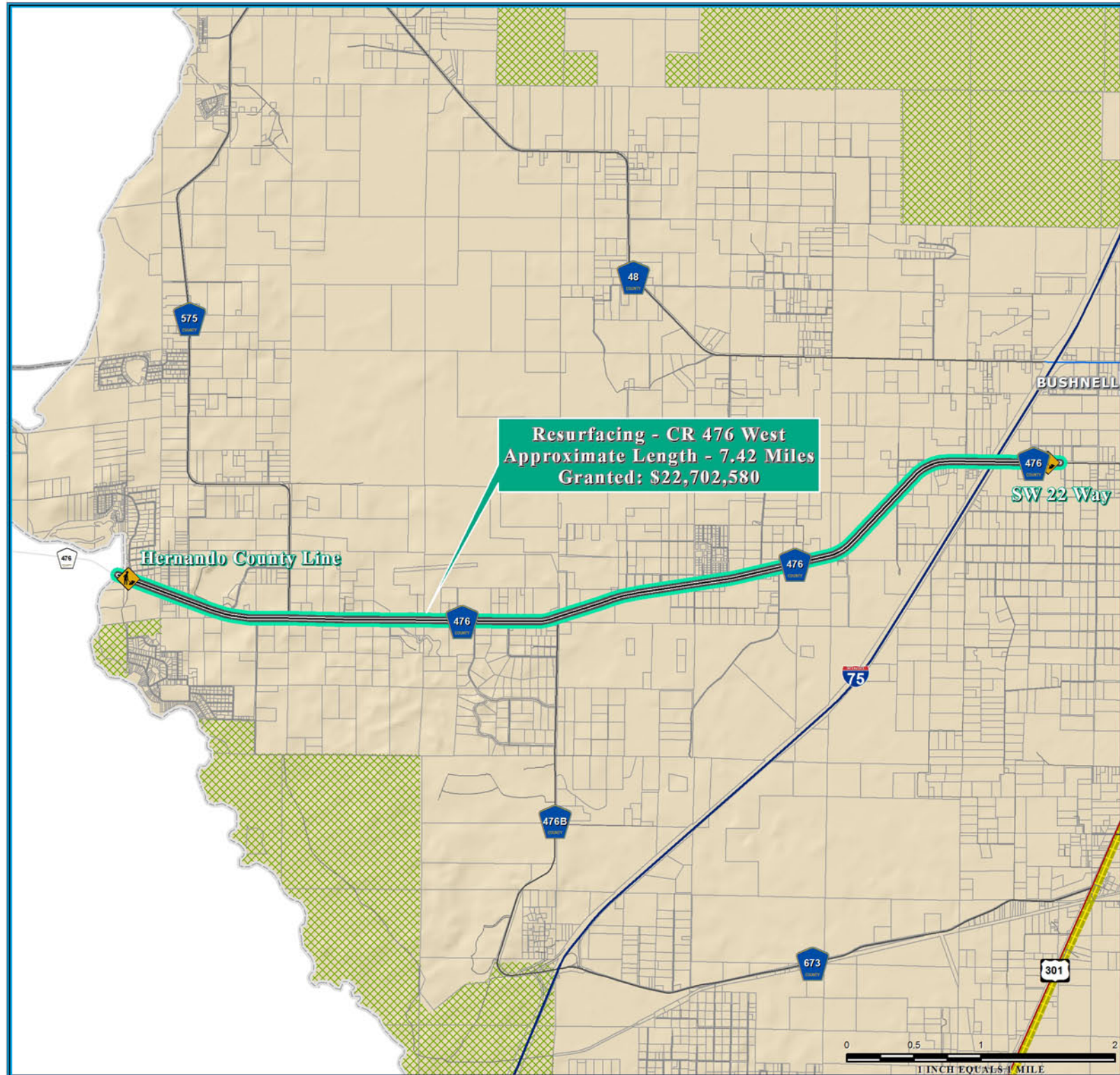
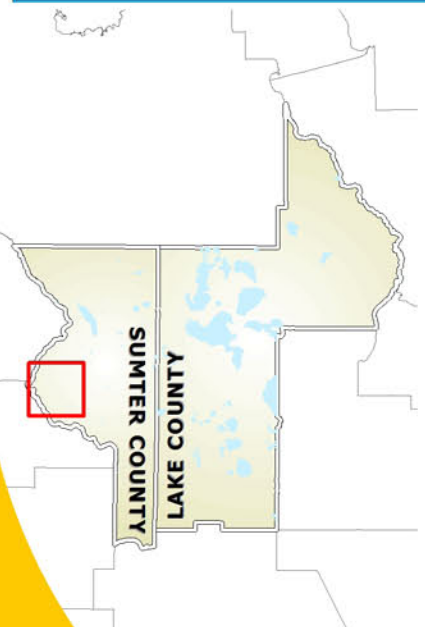
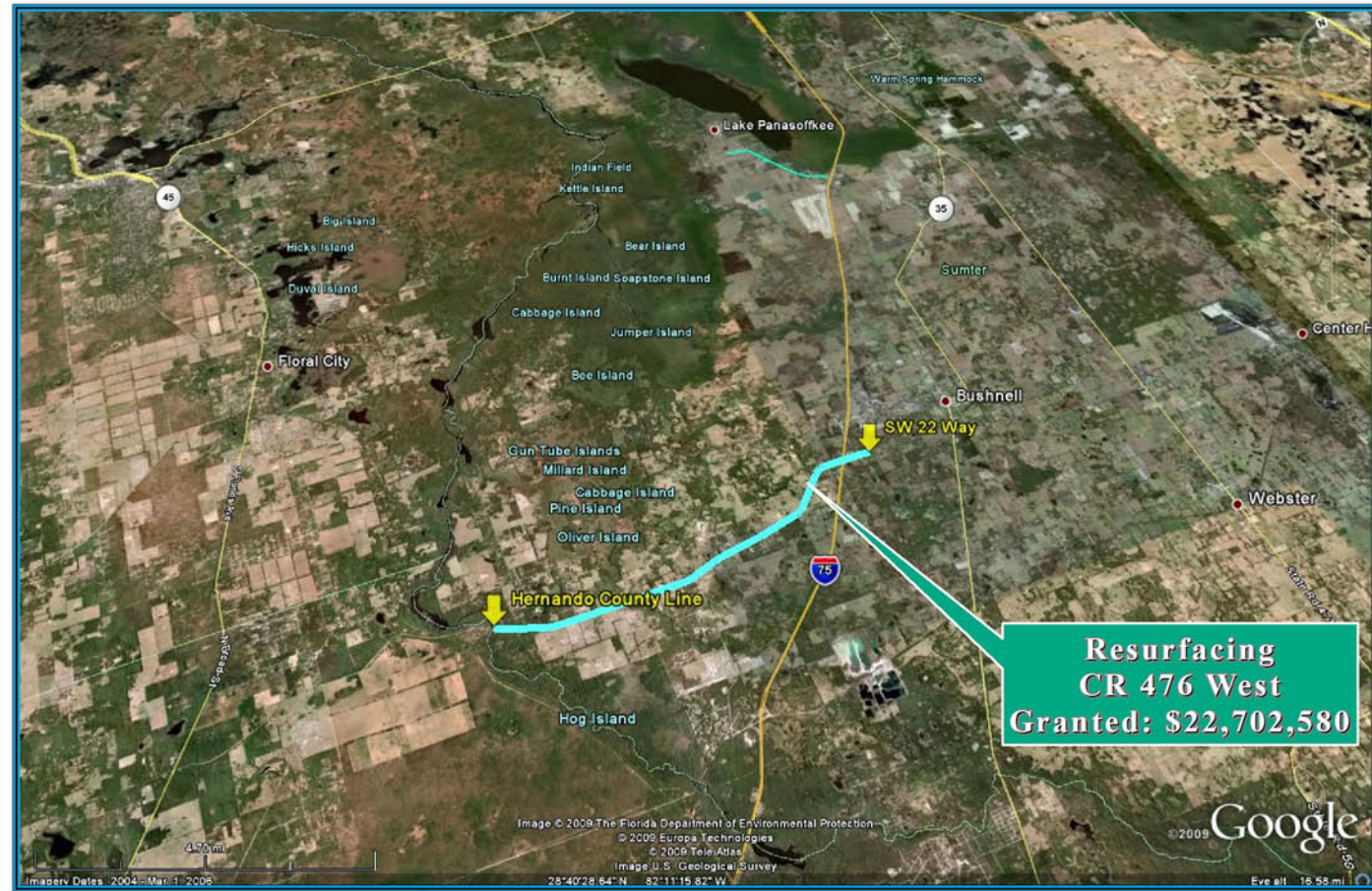


# RESURFACING - CR 476 WEST ECONOMIC STIMULUS PROJECT



**NOTE:**

Florida Department of Transportation (FDOT), recommended Economic Stimulus Project for Lake County and Sumter County as announced by Florida Governor May 4, 2009. Additional information about Florida's implementation of the transportation provisions of the American Recovery and Reinvestment Act of 2009 (ARRA) please visit; <http://www.dot.state.fl.us/planning/economicstimulus/>



## TRANSPORTATION PLANNING AREA SUMTER AND LAKE COUNTY, FLORIDA



- County Road
- State Road
- US Highway
- Interstate
- Turnpike
- Active Railroad

- Water Body
- Public Lands Managed by Federal Agency
- Public Lands Managed by State Agency
- Public Lands Managed by Local Agency

**DATA SOURCES:**  
Lake and Sumter County GIS Department, Planning  
Data Compilation and Map production copyright of the  
Lake-Sumter Metropolitan Planning Organization  
This map product was prepared from a geographic information  
system enabled by the Lake-Sumter Metropolitan Planning Organization and  
Lake County Board of County Commissioners.  
The Lake-Sumter Metropolitan Planning Organization and  
Lake County Board of County Commissioners, its employees, agents and  
contractors, make no warranty as to the accuracy, reliability, completeness,  
timeliness, or any other quality of the data or information contained in this  
map product. NO WARRANTY IS MADE FOR ANY PURPOSE. Independent verification of all  
data is required. The map product is provided as a service to the public.

MAP COMPOSITION:  
MAY, 2009