2011 Lake County Annual Traffic Counts

LAKE COUNTY

FLORIDA

Lake County Public Works
Engineering Division
437 Ardice Avenue
Eustis, Florida 32726

Lake County Public Works Building Typical view of Lake County Annual Traffic Count Station setup

Introduction

Lake County Public Works Engineering Division is pleased to provide to all the Local Governments and Interested Others, the 2011 Annual Daily Traffic Counts for all of the Lake County maintained major roads. The 2011 Annual Daily Traffic Count Program is one of the responsibilities of the Lake County Public Works Engineering Division.

The Lake County Public Works Traffic Count Program is the enumeration of vehicular volumes taken at 290 count stations strategically located on roads within the County. Count reports produced by this program reflect daily and hourly volumes. Traffic counts are used by planners and engineers as a basic scale of comparison indicating the relative importance of various links in a road system. The traffic counts are also used to determine the Operating Level of Service on a given section of roadway.

The next series of pages are Traffic Count Station Location Maps Traffic Count Tables and. Every effort has been made to make the 2011 Annual Daily Traffic Counts Book as accurate as possible. Any errors or omissions should be brought to the attention of the Lake County Public Works staff.

The 2011Annual Traffic Count Book is a public document. Copies will be made available for public inspection at Lake County Public Works Departments offices, 437 Ardice Avenue, Eustis, Florida. The 2011Traffic Count Book will be provided to interested parties on request. Cost for reproduction may be charged in accordance with Lake County policies. Cost for reproduction may be charged, in accordance with Lake County policies.

Lake County Public Works wishes to acknowledge the Lake~Sumter Metropolitan Planning Organization for their contributions to the 2011 Lake County Traffic Count Program.

The 2011 Annual Lake County Traffic Counts booklet is available for download free on our website:
www.lakecountyfl.gov/departments/public_works/engineering/traffic_count.aspx

2011 LAKE COUNTY ANNUAL TRAFFIC COUNTS

LAKE COUNTY TRAFFIC COUNTS MAP SERIES INDEX

Effective Date: April, 2011
Data Collection Date Range: February, 2011 - April, 2011

MAP COMPOSITION
MAY 15, 2011

MAP SHEET
MAP
COUNTY LINE

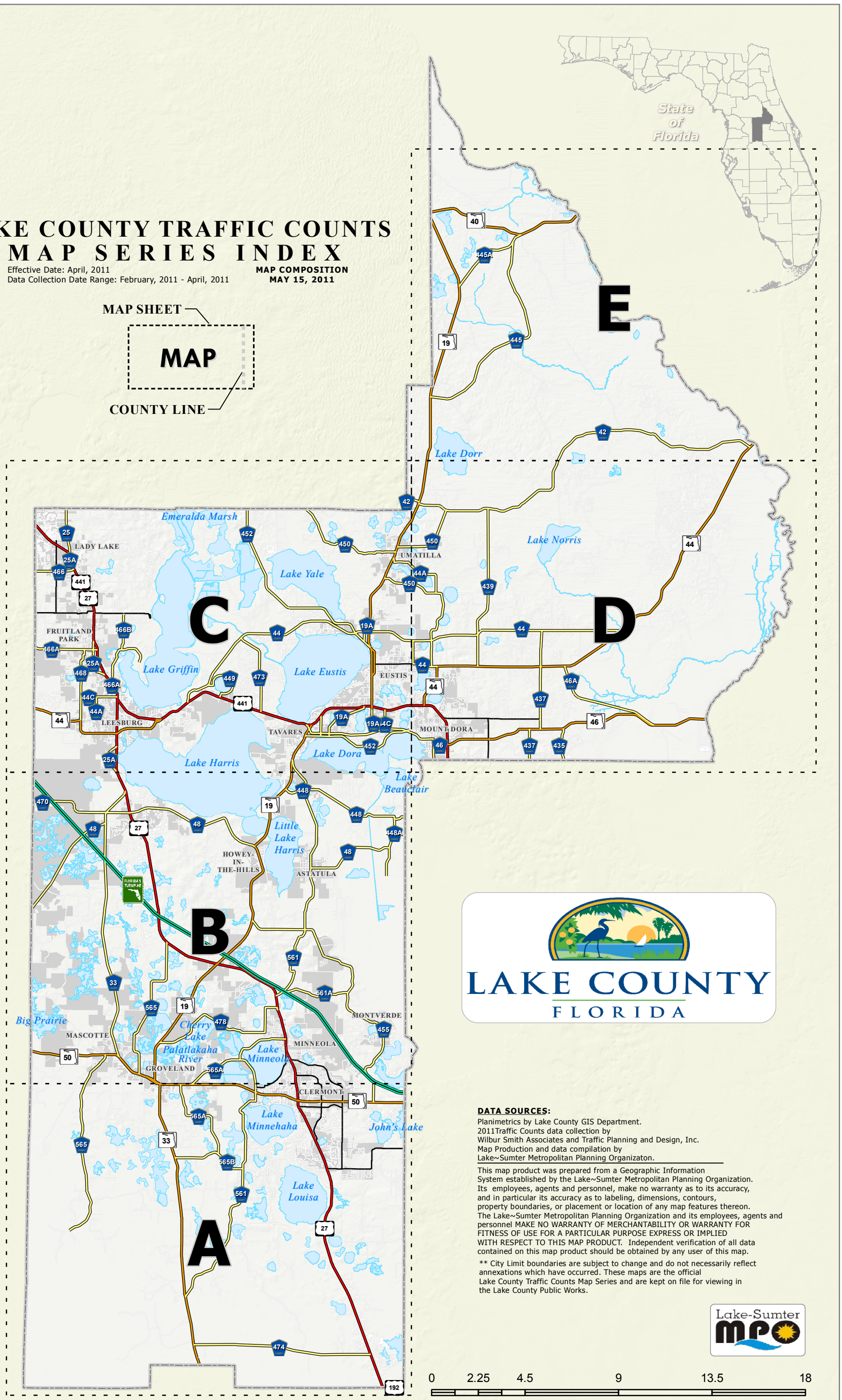

LAKE COUNTY
FLORIDA

DATA SOURCES:
Planimetrics by Lake County GIS Department.
2011Traffic Counts data collection by
Wilbur Smith Associates and Traffic Planning and Design, Inc.
Map Production and data compilation by
Lake~Sumter Metropolitan Planning Organizaton.

This map product was prepared from a Geographic Information System established by the Lake~Sumter Metropolitan Planning Organization. Its employees, agents and personnel, make no warranty as to its accuracy, and in particular its accuracy as to labeling, dimensions, contours, property boundaries, or placement or location of any map features thereon. The Lake~Sumter Metropolitan Planning Organization and its employees, agents and personnel MAKE NO WARRANTY OF MERCHANTABILITY OR WARRANTY FOR FITNESS OF USE FOR A PARTICULAR PURPOSE EXPRESS OR IMPLIED WITH RESPECT TO THIS MAP PRODUCT. Independent verification of all data contained on this map product should be obtained by any user of this map.

** City Limit boundaries are subject to change and do not necessarily reflect annexations which have occurred. These maps are the official Lake County Traffic Counts Map Series and are kept on file for viewing in the Lake County Public Works.

Lake-Sumter MPO

MPO TRAFFIC COUNTS PROGRAM

\\LAKESUMTERMPO\gis\Cnty_Lake\CountyMaps\2011 Lake County Annual Traffic Counts - Master CD\TrafficCountsProgram_LakeCounty_IndexMap2011_11x17.mxd

2011 LAKE COUNTY ANNUAL TRAFFIC COUNTS MAP SERIES

LAKE COUNTY
FLORIDA

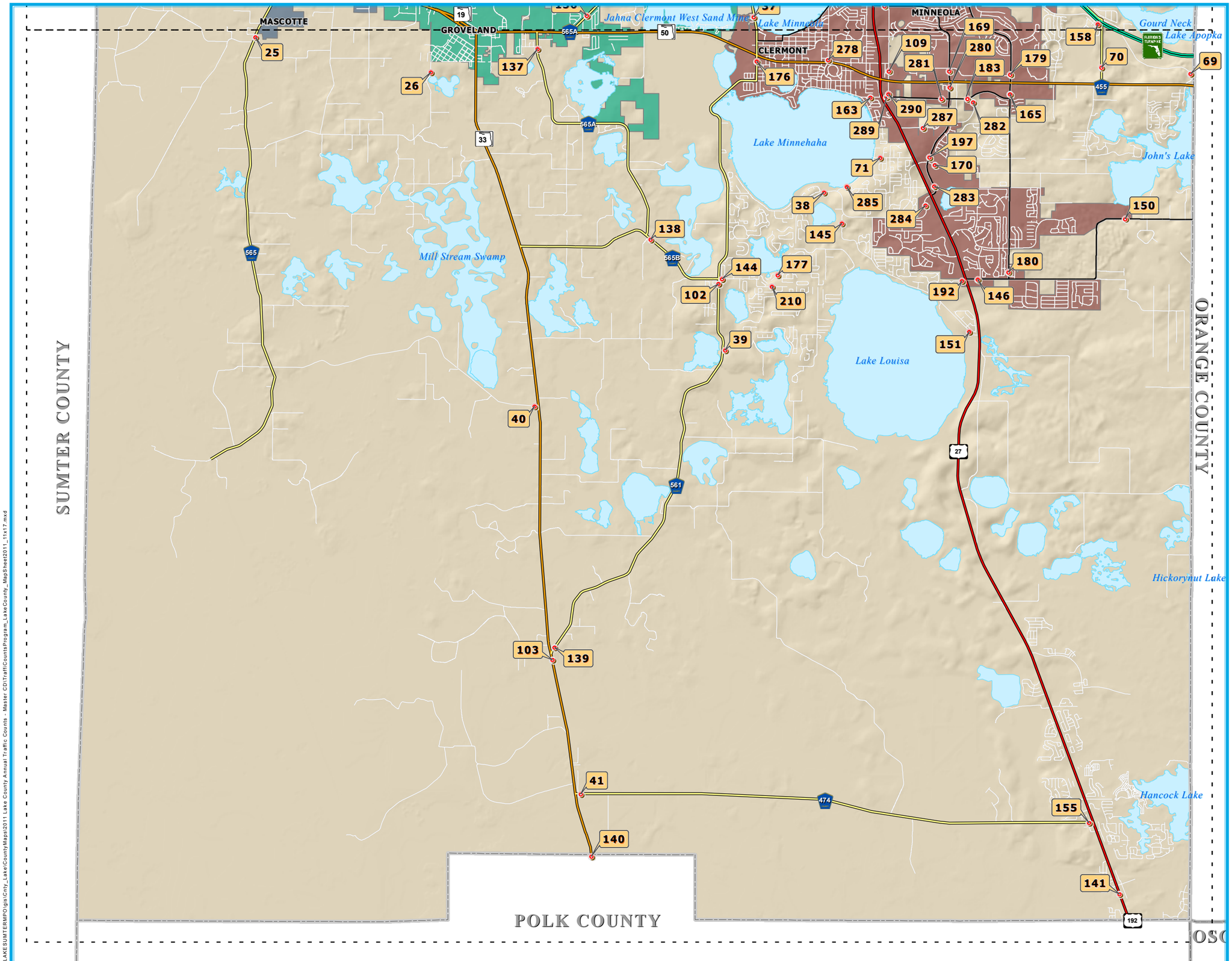

LEGEND

Station ID

Traffic Count Station Location

County Road

State Road

US Highway

Interstate

Turnpike

Active Railroad

Water Body

County Delineation

MAP

MAP SHEET

COUNTY LINE

Incorporated Area

- Astatula
- Clermont
- Eustis
- Fruitland Park
- Groveland
- Howey-In-The-Hills
- Lady Lake
- Leesburg
- Mascotte
- Minneola
- Montverde
- Mount Dora
- Tavares
- Umatilla

DATA SOURCES:
Lake County GIS Department; Planimetrics
Data Compilation and Map production
compliments of the
Lake–Sumter Metropolitan Planning Organization.

This map product was prepared from a Geographic Information System established by the Lake–Sumter Metropolitan Planning Organization. Its employees, agents and personnel, make no warranty as to its accuracy, and in particular its accuracy as to labeling, dimensions, contours, property boundaries, or placement or location of any map features thereon. The Lake–Sumter Metropolitan Planning Organization and its employees, agents and personnel MAKE NO WARRANTY OF MERCHANTABILITY OR WARRANTY FOR FITNESS OF USE FOR A PARTICULAR PURPOSE EXPRESS OR IMPLIED WITH RESPECT TO THIS MAP PRODUCT. Independent verification of all data contained on this map product should be obtained by any user of this map.

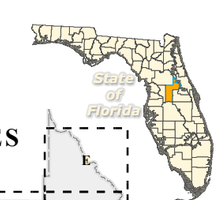

MAP SERIES INDEX

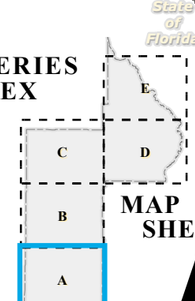

MAP SHEET

A

Lake-Sumter MPO
Metropolitan Planning Organization

1 Inch equals 1.5 Miles

0 0.75 1.5 3

\\LAKESUMTERMPO\gis\Cnty_Lake\CountyMaps\2011 Lake County Annual Traffic Counts - Master CD\TrafficCountsProgram_LakeCounty_MapSheet2011_11x17.mxd

2011 LAKE COUNTY ANNUAL TRAFFIC COUNTS MAP SERIES

LAKE COUNTY
FLORIDA

LEGEND

- Station ID — Traffic Count Station Location
- County Road
- State Road
- US Highway
- Interstate
- Turnpike
- Active Railroad
- Water Body
- County Delineation

MAP
MAP SHEET
COUNTY LINE

Incorporated Area

- Astatula
- Clermont
- Eustis
- Fruitland Park
- Groveland
- Howey-In-The-Hills
- Lady Lake
- Leesburg
- Mascotte
- Minneola
- Montverde
- Mount Dora
- Tavares
- Umatilla

DATA SOURCES:
Lake County GIS Department; Planimetrics
Data Compilation and Map production
compliments of the
Lake~Sumter Metropolitan Planning Organization.

This map product was prepared from a Geographic Information System established by the Lake~Sumter Metropolitan Planning Organization. Its employees, agents and personnel, make no warranty as to its accuracy, and in particular its accuracy as to labeling, dimensions, contours, property boundaries, or placement or location of any map features thereon. The Lake~Sumter Metropolitan Planning Organization and its employees, agents and personnel MAKE NO WARRANTY OF MERCHANTABILITY OR WARRANTY FOR FITNESS OF USE FOR A PARTICULAR PURPOSE EXPRESS OR IMPLIED WITH RESPECT TO THIS MAP PRODUCT. Independent verification of all data contained on this map product should be obtained by any user of this map.

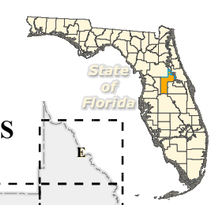

MAP SERIES INDEX

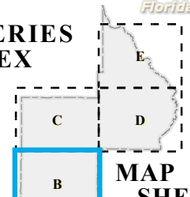

MAP SHEET **B**

Lake-Sumter MPO
Metropolitan Planning Organization

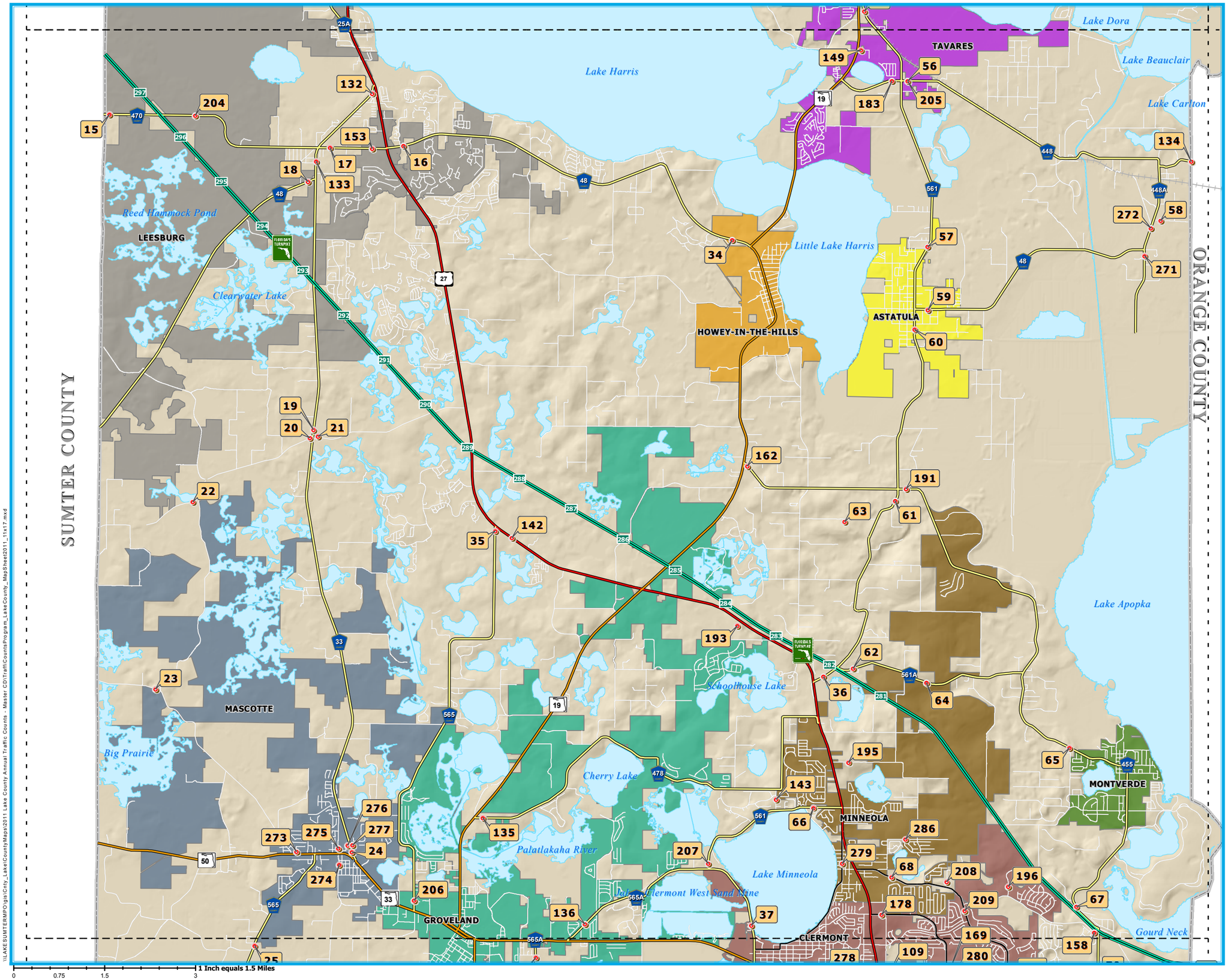

\\LAKESUMTERMPO\gis\Cnty_Lake\CountyMaps\2011 Lake County Annual Traffic Counts - Master CD\Traff\CountsProgram_LakeCounty_MapSheet2011_11x17.mxd

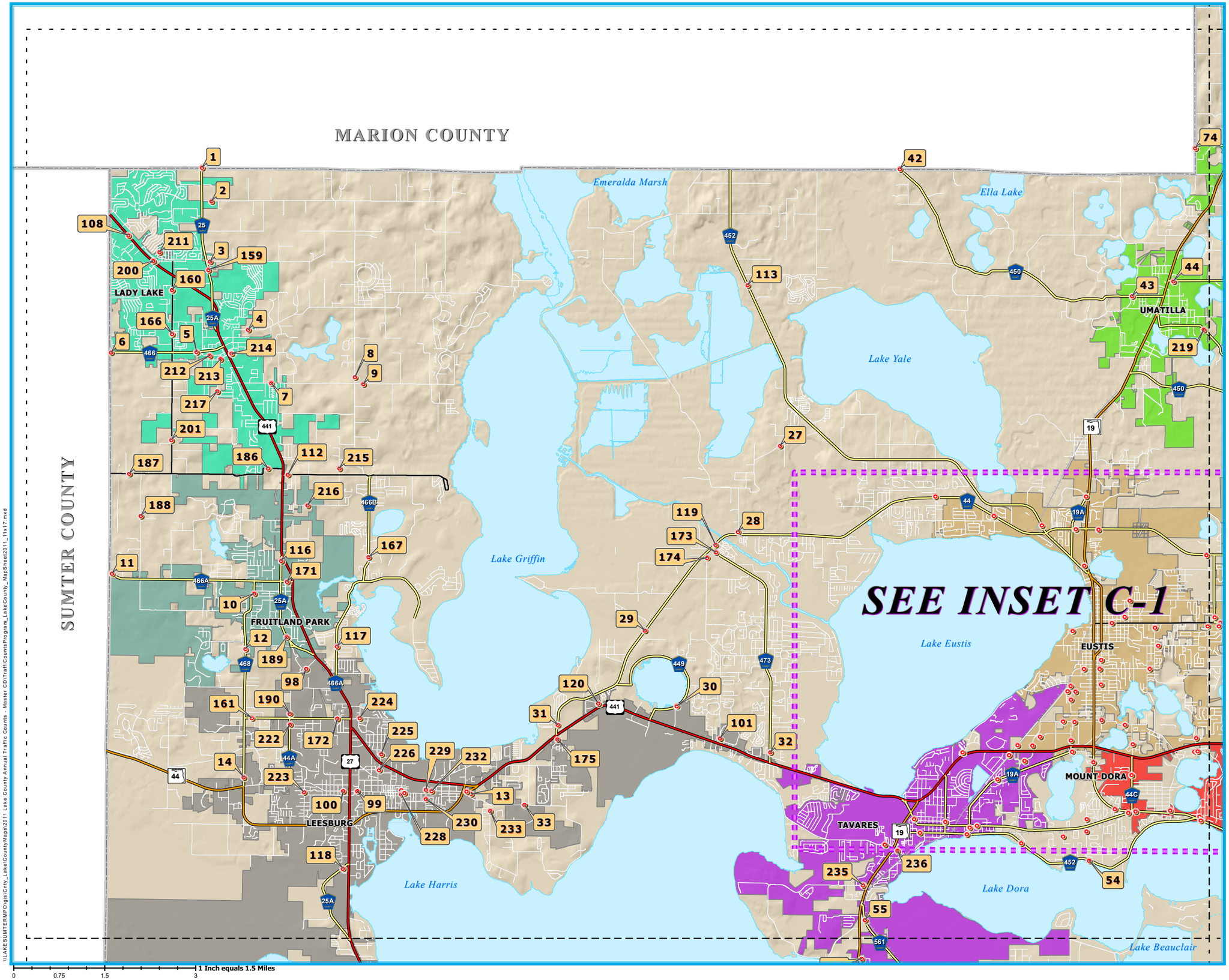

2011 LAKE COUNTY ANNUAL TRAFFIC COUNTS MAP SERIES

LAKE COUNTY FLORIDA

LEGEND

- Station ID
- Traffic Count Station Location
- County Road
- State Road
- US Highway
- Interstate
- Turnpike
- Active Railroad
- Water Body
- County Delineation

MAP

MAP SHEET

COUNTY LINE

Incorporated Area

- Astatula
- Clermont
- Eustis
- Fruitland Park
- Groveland
- Howey-In-The-Hills
- Lady Lake
- Leesburg
- Mascotte
- Minneola
- Montverde
- Mount Dora
- Tavares
- Umatilla

DATA SOURCES:

Lake County GIS Department; Planimetrics
Data Compilation and Map production
compliments of the
Lake~Sumter Metropolitan Planning Organization.

This map product was prepared from a Geographic Information System established by the Lake~Sumter Metropolitan Planning Organization. Its employees, agents and personnel, make no warranty as to its accuracy, and in particular its accuracy as to labeling, dimensions, contours, property boundaries, or placement or location of any map features thereon. The Lake~Sumter Metropolitan Planning Organization and its employees, agents and personnel MAKE NO WARRANTY OF MERCHANTABILITY OR WARRANTY FOR FITNESS OF USE FOR A PARTICULAR PURPOSE EXPRESS OR IMPLIED WITH RESPECT TO THIS MAP PRODUCT. Independent verification of all data contained on this map product should be obtained by any user of this map.

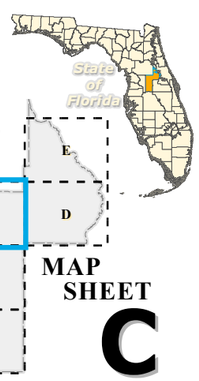

MAP SERIES INDEX

MAP SHEET C

Lake-Sumter MPO
Metropolitan Planning Organization

\\LAKESUMTERMPO\gis\Cnty_Lake\CountyMaps\2011 Lake County Annual Traffic Counts - Master CD\TrafficCountsProgram_LakeCounty_MapSheet2011_11x17.mxd

2011 LAKE COUNTY ANNUAL TRAFFIC COUNTS MAP SERIES

LAKE COUNTY
FLORIDA

LEGEND

- Station ID — Traffic Count Station Location
- County Road
- State Road
- US Highway
- Interstate
- Turnpike
- Active Railroad
- Water Body
- County Delineation

MAP — MAP SHEET
COUNTY LINE

Incorporated Area

- Astatula
- Clermont
- Eustis
- Fruitland Park
- Groveland
- Howey-In-The-Hills
- Lady Lake
- Leesburg
- Mascotte
- Minneola
- Montverde
- Mount Dora
- Tavares
- Umatilla

DATA SOURCES:
Lake County GIS Department; Planimetrics
Data Compilation and Map production
compliments of the
Lake–Sumter Metropolitan Planning Organization.

This map product was prepared from a Geographic Information System established by the Lake–Sumter Metropolitan Planning Organization. Its employees, agents and personnel, make no warranty as to its accuracy, and in particular its accuracy as to labeling, dimensions, contours, property boundaries, or placement or location of any map features thereon. The Lake–Sumter Metropolitan Planning Organization and its employees, agents and personnel MAKE NO WARRANTY OF MERCHANTABILITY OR WARRANTY FOR FITNESS OF USE FOR A PARTICULAR PURPOSE EXPRESS OR IMPLIED WITH RESPECT TO THIS MAP PRODUCT. Independent verification of all data contained on this map product should be obtained by any user of this map.

MAP SERIES INDEX

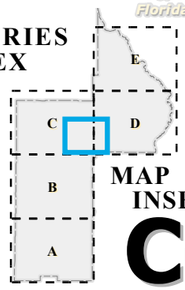

MAP INSET **C-1**

Lake-Sumter MPO
Metropolitan Planning Organization

UMATILLA
EUSTIS
TAVARES
MOUNT DORA
Lake Yale
Lake Dalhousie
Lake Eustis
Lake Joanna
Lake Gertrude
Lake Saunders
Lake Harris
Lake Dora
Lake Beauclair

1 Inch equals 0.75 Miles
0 0.375 0.75 1.5

\\LAKESUMTERMPO\gis\Cnty_Lake\CountyMaps\2011 Lake County Annual Traffic Counts - Master CD\TrafficCountsProgram_LakeCounty_MapSheet2011_11x17_C-1.mxd

2011 LAKE COUNTY ANNUAL TRAFFIC COUNTS MAP SERIES

LAKE COUNTY
FLORIDA

LEGEND

- Station ID — Traffic Count Station Location
- County Road
- State Road
- US Highway
- Interstate
- Turnpike
- Active Railroad
- Water Body
- County Delineation

MAP
MAP SHEET
COUNTY LINE

Incorporated Area

- Astatula
- Clermont
- Eustis
- Fruitland Park
- Groveland
- Howey-In-The-Hills
- Lady Lake
- Leesburg
- Mascotte
- Minneola
- Montverde
- Mount Dora
- Tavares
- Umatilla

DATA SOURCES:
Lake County GIS Department; Planimetrics
Data Compilation and Map production
compliments of the
Lake~Sumter Metropolitan Planning Organization.

This map product was prepared from a Geographic Information System established by the Lake~Sumter Metropolitan Planning Organization. Its employees, agents and personnel, make no warranty as to its accuracy, and in particular its accuracy as to labeling, dimensions, contours, property boundaries, or placement or location of any map features thereon. The Lake~Sumter Metropolitan Planning Organization and its employees, agents and personnel MAKE NO WARRANTY OF MERCHANTABILITY OR WARRANTY FOR FITNESS OF USE FOR A PARTICULAR PURPOSE EXPRESS OR IMPLIED WITH RESPECT TO THIS MAP PRODUCT. Independent verification of all data contained on this map product should be obtained by any user of this map.

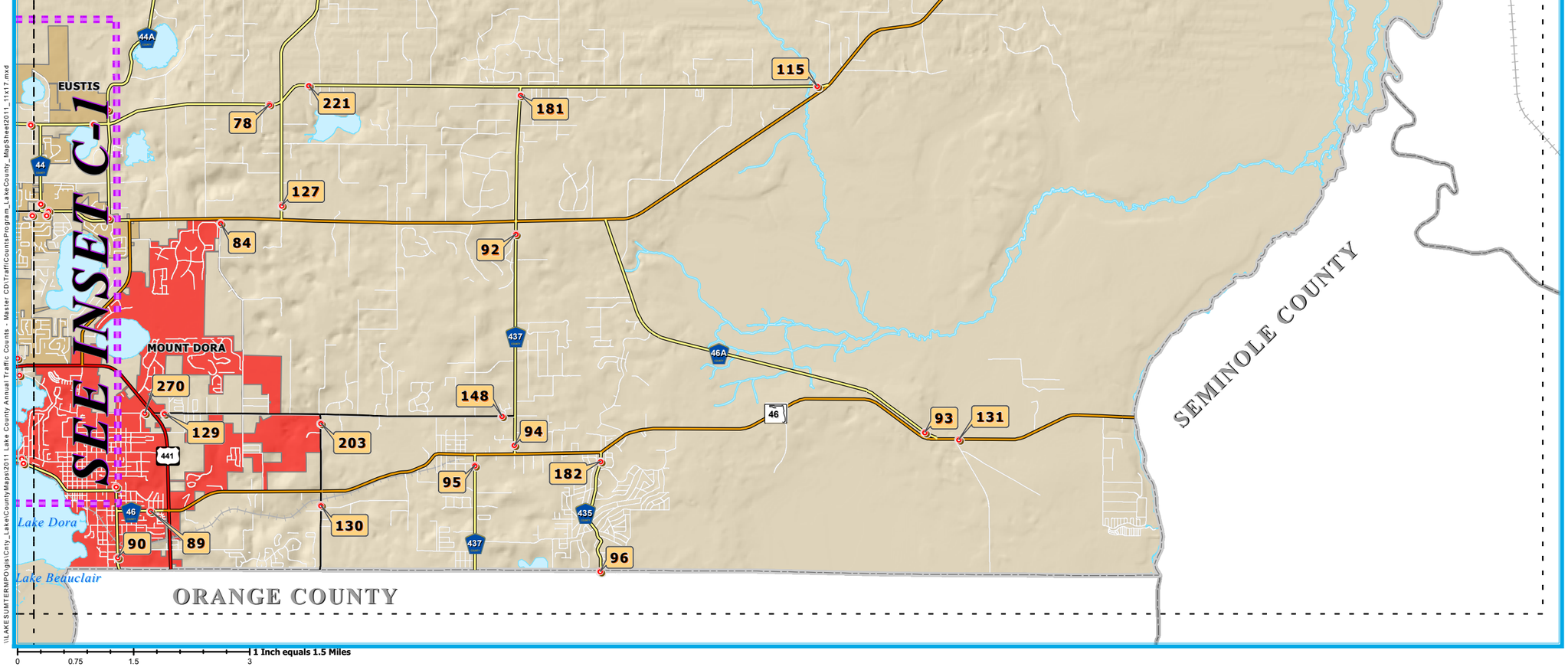

MAP SERIES INDEX

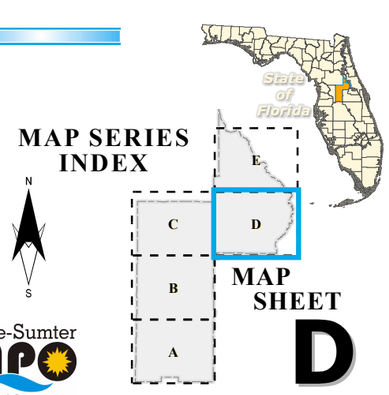

MAP SHEET
D

Lake-Sumter MPO
Metropolitan Planning Organization

\\LAKESUMTERMPO\gis\Cnty_LakeCounty\Maps\2011 Lake County Annual Traffic Counts - Master CD\TrafficCountsProgram_LakeCounty_MapSheet2011_11x17.mxd

2011 LAKE COUNTY ANNUAL TRAFFIC COUNTS MAP SERIES

LAKE COUNTY
FLORIDA

LEGEND

- Station ID — Traffic Count Station Location
- County Road
- State Road
- US Highway
- Interstate
- Turnpike
- Active Railroad
- Water Body
- County Delineation

MAP
MAP SHEET
COUNTY LINE

Incorporated Area

- Astatula
- Clermont
- Eustis
- Fruitland Park
- Groveland
- Howey-In-The-Hills
- Lady Lake
- Leesburg
- Mascotte
- Minneola
- Montverde
- Mount Dora
- Tavares
- Umatilla

DATA SOURCES:
Lake County GIS Department; Planimetrics
Data Compilation and Map production
compliments of the
Lake-Sumter Metropolitan Planning Organization.

This map product was prepared from a Geographic Information System established by the Lake-Sumter Metropolitan Planning Organization. Its employees, agents and personnel, make no warranty as to its accuracy, and in particular its accuracy as to labeling, dimensions, contours, property boundaries, or placement or location of any map features thereon. The Lake-Sumter Metropolitan Planning Organization and its employees, agents and personnel MAKE NO WARRANTY OF MERCHANTABILITY OR WARRANTY FOR FITNESS OF USE FOR A PARTICULAR PURPOSE EXPRESS OR IMPLIED WITH RESPECT TO THIS MAP PRODUCT. Independent verification of all data contained on this map product should be obtained by any user of this map.

MAP SERIES INDEX

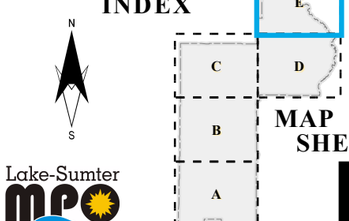

MAP SHEET
E

Lake-Sumter MPO
Metropolitan Planning Organization

\\LAKESUMTERMPO\gis\City_Lake\CountyMaps\2011 Lake County Annual Traffic Counts - Master CD\TrafficCountsProgram_LakeCounty_MapSheet2011_11x17.mxd

MAP STA #	ROAD NAME	LOCATION	SEC	TWP	RNG	ANNUAL ADJUSTED DAILY TRAFFIC (AADT) 2007	2008	2009	2010	2011	5-YEAR ANNUAL AVERAGE GROWTH RATE PERCENT	ADJUSTED PEAK HR VOLUME 2011	BEGIN PEAK HOUR 2011	ADJUSTED P.M. PEAK HOUR VOL. (3-7 pm) 2011	BEGIN P.M. PEAK HOUR (3-7 pm) 2011
1	C.R. 25	AT MARION CO LINE	5	18	24	6,773	7,018	6,505	7,099	7,533	2.69%	689	16:45	689	16:45
2	MARION COUNTY RD	0.15 Mi E OF C.R. 25	5	18	24	2,003	2,170	1,860	2,166	2,053	0.62%	182	16:30	182	16:30
3	GRIFFIN AV	0.05 Mi E OF C.R. 25	8	18	24	1,967	2,020	2,011	2,288	2,295	3.93%	194	16:15	194	16:15
4	LAKE GRIFFIN RD	0.27 Mi W OF CAROLINA AV	16	18	24	2,674	2,516	2,250	2,306	2,868	1.77%	273	16:45	273	16:45
5	C.R. 466	0.10 Mi W OF CLAY AV	17	18	24	11,971	11,310	8,703	10,542	12,381	0.85%	1033	15:15	1033	15:15
6	C.R. 466	AT SUMTER CO LINE	18	18	24	18,305	17,196	****	18,426	21,560	4.18%	1879	15:00	1879	15:00
7	GRIFFIN VIEW DR	0.08 Mi E OF U.S. 27/U.S. 441	21	18	24	4,697	3,998	3,783	4,101	3,799	-5.17%	348	17:00	348	17:00
8	GRAYS AIRPORT RD	0.10 Mi N OF GRIFFIN VIEW DR	22	18	24	2,370	1,963	1,949	2,261	2,070	-3.33%	235	17:00	235	17:00
9	GRIFFIN VIEW DR	0.12 Mi E OF GRAYS AIRPORT RD	23	18	24	1,686	1,461	1,440	1,430	1,669	-0.25%	141	15:45	141	15:45
10	C.R. 468	0.04 Mi N OF BERCKMAN ST	4	19	24	2,907	2,780	2,695	2,941	2,860	-0.41%	241	7:30	225	17:00
11	C.R. 466A	AT SUMTER CO LINE	6	19	24	4,198	7,248	8,163	10,168	10,874	26.86%	953	15:00	953	15:00
12	C.R. 468	0.08 Mi S OF MYRTLE LAKE/URICK ST	9	19	24	5,407	5,531	4,960	5,629	5,351	-0.26%	516	17:00	516	17:00
13	SUNNYSIDE DR	0.09 Mi S OF MAIN ST (S.R. 44)	25	19	24	3,610	3,384	3,177	3,275	3,305	-2.18%	320	16:30	320	16:30
14	C.R. 468	0.09 Mi N OF S.R. 44	28	19	24	6,718	6,559	5,825	6,620	6,541	-0.67%	597	16:30	597	16:30
15	C.R. 470	0.06 Mi E OF SUMTER CO LINE	7	20	24	5,841	5,779	4,885	5,486	5,233	-2.71%	499	15:30	499	15:30
16	C.R. 48	0.25 Mi E OF U.S. 27	14	20	24	8,315	8,389	7,998	8,042	8,445	0.39%	748	16:30	748	16:30
17	C.R. 48	0.18 Mi E OF C.R. 33	15	20	24	6,526	6,442	5,635	6,159	6,738	0.80%	561	15:00	561	15:00
18	C.R. 48	0.12 Mi W OF C.R. 33	22	20	24	2,193	2,435	2,228	2,314	2,385	2.12%	200	16:30	200	16:30
19	C.R. 33	0.06 Mi N OF AUSTIN MERRITT RD	10	21	24	3,438	3,405	4,238	3,928	3,352	-0.63%	281	15:30	281	15:30
20	AUSTIN MERRITT RD	0.07 Mi W OF C.R. 33	10	21	24	1,138	1,064	854	1,062	1,076	-1.39%	106	16:30	106	16:30
21	BRIDGES RD	0.08 Mi E OF C.R. 33	10	21	24	903	894	789	810	658	-7.61%	78	6:30	39	18:45
22	YOUTH CAMP RD	0.48 Mi W OF AUSTIN MERRITT RD	17	21	24	807	774	750	776	742	-2.08%	64	6:15	59	16:45
23	TUSCANOOGA RD	0.13 Mi W OF HONEYCUTT RD	31	21	24	510	500	465	438	428	-4.29%	42	16:30	42	16:30
24	C.R. 33	0.10 Mi N OF S.R. 50	14	22	24	4,328	4,672	4,522	4,397	4,513	1.05%	339	15:30	339	15:30
25	C.R. 565	0.08 Mi N OF SLOANS RIDGE RD	21	22	24	776	814	714	654	609	-5.88%	57	7:15	49	16:15
26	EMPIRE CHURCH RD	0.10 Mi S OF ANDERSON ST	25	22	24	1,240	1,279	1,200	1,280	1,289	0.97%	129	16:00	129	16:00
27	GOOSE PRAIRIE RD	0.12 Mi W OF FELKINS RD	25	18	25	2,424	2,260	2,093	2,214	2,224	-2.13%	199	15:15	199	15:15
28	EMERALDA AV	0.05 Mi N OF C.R. 44	35	18	25	3,666	3,464	3,099	3,050	3,227	-3.14%	279	16:30	279	16:30
29	C.R. 44	0.10 Mi S OF TREASURE ISLAND RD	9	19	25	9,956	9,360	7,960	8,467	8,532	-3.79%	750	16:30	750	16:30
30	C.R. 449	0.37 Mi S OF MORNINGSIDE DR	15	19	25	2,579	2,239	2,256	2,480	2,497	-0.80%	239	16:45	239	16:45
31	C.R. 44	0.55 Mi N OF U.S. 441	20	19	25	9,822	9,617	8,710	8,764	10,361	1.34%	909	16:30	909	16:30
32	C.R. 473	0.21 Mi N OF U.S. 441	24	19	25	12,643	12,778	11,763	12,446	12,895	0.49%	1096	16:30	1096	16:30
33	SUNNYSIDE DR	0.04 Mi W OF TOMATO HILL RD	29	19	25	1,959	2,004	1,767	1,926	1,848	-1.45%	188	17:00	188	17:00
34	C.R. 48	0.18 Mi W OF S.R. 19	23	20	25	7,788	6,822	6,339	6,380	7,321	-1.53%	624	16:45	624	16:45
35	C.R. 565	0.07 Mi S OF U.S. 27	18	21	25	892	872	788	843	873	-0.54%	85	6:45	84	16:30
36	C.R. 561/C.R. 561A	0.09 Mi E OF U.S. 27	36	21	25	7,386	6,750	6,895	7,240	7,619	0.78%	735	16:45	735	16:45
37	C.R. 561	0.16 Mi S OF BRIDGE #114046	23	22	25	3,638	3,040	2,718	2,761	2,839	-6.01%	252	16:30	252	16:30
38	LAKESHORE DR (CLERMONT)	0.30 Mi W OF HAMMOCK RIDGE RD	1	23	25	12,228	12,176	12,190	13,734	13,463	2.43%	1221	16:45	1221	16:45
39	LAKESHORE DR (CLERMONT)	0.06 Mi E OF C.R. 561	14	23	25	2,074	1,958	1,903	2,154	2,535	5.15%	371	7:15	182	17:15
40	LAKE ERIE RD	0.06 Mi W OF S.R. 33	20	23	25	663	598	578	637	647	-0.61%	57	17:00	57	17:00
41	C.R. 474	0.07 Mi E OF S.R. 33	21	24	25	3,232	4,168	2,598	2,588	3,332	0.76%	576	7:00	206	16:45
42	C.R. 450	0.18 Mi W OF ST THOMAS AV, AT MARION CO	5	18	26	1,364	1,284	1,291	1,580	1,512	2.61%	141	16:30	141	16:30
43	C.R. 450	0.06 Mi W OF OWENS LN	11	18	26	2,401	2,260	2,366	2,730	2,375	-0.27%	218	17:15	218	17:15
44	C.R. 450	0.08 Mi E OF SR 19	12	18	26	3,897	4,187	3,982	4,864	4,741	5.02%	422	16:45	422	16:45
45	C.R. 44	0.39 Mi W OF GRAND ISLAND SHORES RD	33	18	26	14,195	11,893	11,856	11,368	11,551	-5.02%	1022	16:30	1022	16:30
46	C.R. 452	0.16 Mi N OF C.R. 44	34	18	26	8,128	9,374	7,105	9,725	7,995	-0.41%	725	16:45	725	16:45
47	C.R. 44	0.14 Mi E OF SR 19	35	18	26	11,553	10,487	9,242	9,764	10,200	-3.07%	864	16:45	864	16:45
48	C.R. 44	0.15 Mi W OF SR 19	35	18	26	12,286	12,322	11,851	12,944	13,245	1.90%	1018	16:30	1018	16:30
49	LAKESHORE DR (EUSTIS)	0.09 Mi E OF KING ST	11	19	26	5,750	5,408	4,895	5,429	5,214	-2.42%	495	7:30	476	16:30
50	C.R. 19A	0.05 Mi E OF DRUID PL.	21	19	26	5,532	5,479	5,247	5,234	4,969	-2.65%	471	16:30	471	16:30
51	C.R. 44C (EUDORA RD)	0.32 Mi S OF U.S. 441	23	19	26	18,164	9,068	9,446	9,377	10,281	-13.26%	829	16:30	829	16:30

MAP STA #	ROAD NAME	LOCATION	SEC	TWP	RNG	ANNUAL ADJUSTED DAILY TRAFFIC (AADT) 2007	2008	2009	2010	2011	5-YEAR ANNUAL AVERAGE GROWTH RATE PERCENT	ADJUSTED PEAK HR VOLUME 2011	BEGIN PEAK HOUR 2011	ADJUSTED P.M. PEAK HOUR VOL. (3-7 pm) 2011	BEGIN P.M. PEAK HOUR (3-7 pm) 2011
52	OLD EUSTIS RD	0.05 Mi W OF E CROOKED LAKE RD	24	19	26	2,504	2,034	1,725	1,601	1,633	-10.14%	154	15:15	154	15:15
53	OLD 441/SR 500A (ALFRED)	0.11 Mi E OF S.R. 19	29	19	26	11,268	10,260	9,016	8,703	9,288	-4.72%	826	16:30	826	16:30
54	C.R. 452 (LAKESHORE DR)	0.13 Mi E OF BAY RD	35	19	26	1,709	1,478	1,385	1,515	1,683	-0.38%	171	16:30	171	16:30
55	C.R. 561	0.26 Mi S OF S.R. 19	6	20	26	11,977	11,323	10,942	11,324	11,447	-1.13%	1039	16:30	1039	16:30
56	C.R. 448	0.12 Mi E OF C.R. 561	8	20	26	7,284	7,170	6,133	6,512	6,382	-3.25%	607	16:15	607	16:15
57	C.R. 561	0.07 Mi S OF WOODLAND DR	20	20	26	7,735	7,016	6,718	6,785	6,932	-2.70%	715	16:30	715	16:30
58	DUDA RD	0.16 Mi E OF C.R. 448A	24	20	26	4,311	4,951	4,178	4,745	4,427	0.67%	418	7:00	361	17:00
59	C.R. 48	0.15 Mi E OF C.R. 561	32	20	26	4,643	5,119	4,517	4,671	4,263	-2.11%	538	7:45	439	16:45
60	C.R. 561	0.55 Mi S OF C.R. 48	32	20	26	8,287	7,370	7,542	7,044	7,765	-1.61%	810	16:30	810	16:30
61	C.R. 561	0.13 Mi S OF C.R. 455	17	21	26	5,382	4,878	4,670	5,413	5,021	-1.72%	492	16:45	492	16:45
62	C.R. 561A	0.18 Mi E OF C.R. 561	30	21	26	1,333	1,176	1,026	1,113	1,134	-3.96%	134	7:00	112	17:15
63	C.R. 561	0.04 Mi N OF C.R. 561A	30	21	26	5,815	5,644	5,177	5,375	5,675	-0.61%	559	17:00	559	17:00
64	C.R. 561A	0.35 Mi E OF SCRUB JAY RD	32	21	26	1,276	1,209	1,009	1,059	1,138	-2.82%	130	7:00	125	17:00
65	C.R. 455	0.05 Mi W OF FOSGATE RD	3	22	26	3,002	2,603	2,456	2,372	2,478	-4.68%	257	7:15	227	16:45
66	C.R. 561 (LAKE MINNEOLA SHORES)	0.11 Mi W OF U.S. 27	7	22	26	6,644	6,027	6,404	6,848	7,065	1.55%	689	17:00	689	17:00
67	C.R. 455	0.10 Mi N OF MAGNOLIA CREEK LN	14	22	26	5,549	5,095	4,755	4,897	5,132	-1.93%	529	7:00	484	17:00
68	C.R. 50	0.05 Mi W OF PARK TRAIL DR	17	22	26	10,581	9,059	8,292	8,875	9,168	-3.52%	866	16:30	866	16:30
69	C.R. 50	0.06 Mi W OF ORANGE CO LINE	25	22	26	5,056	4,892	4,671	6,990	6,309	5.69%	914	17:00	914	17:00
70	C.R. 455	0.25 Mi N OF S.R. 50	26	22	26	6,866	6,206	5,648	6,138	7,033	0.60%	626	17:15	626	17:15
71	ANDERSON HILL RD	0.11 Mi E OF LAKESHORE DR	31	22	26	3,635	1,559	1,679	1,778	1,584	-18.75%	161	16:30	161	16:30
72	C.R. 445A	0.18 Mi E OF S.R. 19	8	16	27	1,002	995	888	945	1,237	5.41%	111	16:45	111	16:45
73	C.R. 445	0.47 Mi E OF DEER RD EAST	4	17	27	789	872	607	564	560	-8.21%	52	15:45	52	15:45
74	C.R. 42	AT MARION CO LINE	31	17	27	3,926	3,248	3,240	3,446	3,324	-4.08%	262	17:00	262	17:00
75	C.R. 42	0.14 Mi W OF C.R. 450	32	17	27	3,317	2,739	2,638	2,978	U/C	-3.53%	U/C	0:00	U/C	0:00
76	C.R. 439	0.10 Mi S OF C.R. 42	3	18	27	2,630	2,231	2,220	2,362	2,214	-4.21%	201	16:45	201	16:45
77	C.R. 450A	0.06 Mi W OF C.R. 44A NORTH	20	18	27	1,283	1,169	1,107	1,278	1,148	-2.74%	111	15:30	111	15:30
78	C.R. 44A	0.18 Mi W OF C.R. 439	34	18	27	5,282	4,683	4,134	4,518	3,968	-6.90%	376	17:00	376	17:00
79	C.R. 44A	0.10 Mi W OF ESTES RD	5	19	27	5,735	5,042	4,412	4,758	4,641	-5.15%	373	16:15	373	16:15
80	C.R. 44	0.13 Mi W OF C.R. 44/C.R. 44A	6	19	27	11,036	9,045	8,328	8,959	9,251	-4.31%	795	16:30	795	16:30
81	ABRAMS RD	0.06 Mi S OF S.R. 44	7	19	27	3,878	4,173	3,897	4,269	4,258	2.36%	411	17:00	411	17:00
82	C.R. 44	0.10 Mi N OF S.R. 44	7	19	27	8,714	7,678	7,039	7,970	7,602	-3.36%	717	16:45	717	16:45
83	C.R. 44B	0.21 Mi S OF S.R. 44	8	19	27						- n / a -	0	0:00	0	0:00
84	BRITT RD	0.06 Mi S OF S.R. 44	9	19	27	2,052	1,769	1,774	1,830	1,650	-5.31%	197	7:00	177	16:00
85	C.R. 44B	0.16 Mi N OF U.S. 441	19	19	27						- n / a -	0	0:00	0	0:00
86	DONNELLY ST.	0.46 Mi S OF U.S. 441	19	19	27	10,403	10,185	9,625	10,429	10,390	-0.03%	918	16:00	918	16:00
87	EAST CROOKED LAKE RD	0.08 Mi N OF U.S. 441	19	19	27	3,996	3,962	3,705	4,153	4,173	1.09%	371	17:00	371	17:00
88	OLD EUSTIS RD	0.05 Mi E OF E CROOKED LK RD	19	19	27	2,288	2,141	1,746	1,588	1,634	-8.07%	153	15:15	153	15:15
89	C.R. 46 (SANFORD RD)	0.18 Mi W OF U.S. 441	32	19	27	6,259	5,803	5,174	5,537	5,809	-1.85%	493	16:45	493	16:45
90	OLD 441/SR. 500A (MT DORA)	0.03 Mi S OF ROBIE AV	32	19	27	4,639	4,675	4,297	4,241	3,979	-3.76%	375	16:15	375	16:15
91	C.R. 42	0.15 Mi N OF RANCHO LN	20	17	28	3,685	3,294	3,008	2,551	2,755	-7.01%	228	16:15	228	16:15
92	C.R. 437	0.09 Mi S OF S.R. 44	7	19	28	6,593	5,660	5,247	5,907	5,954	-2.52%	601	16:45	601	16:45
93	C.R. 46A	0.11 Mi N OF S.R. 46	25	19	28	7,722	7,247	6,313	7,224	6,812	-3.09%	702	17:00	702	17:00
94	C.R. 437	0.08 Mi N OF S.R. 46	30	19	28	9,548	9,012	7,879	9,124	8,929	-1.66%	867	17:00	867	17:00
95	C.R. 437	0.17 Mi S OF S.R. 46	30	19	28	7,447	6,871	6,095	6,600	6,724	-2.52%	697	16:30	697	16:30
96	C.R. 435	AT ORANGE CO LINE	32	19	28	6,111	5,380	4,566	5,058	4,877	-5.48%	469	5:45	443	18:30
97	C.R. 42	0.16 Mi W OF CROWS BLUFF RD	38	17	29	5,472	5,451	4,021	3,937	3,992	-7.58%	358	16:15	358	16:15
98	C.R. 467	0.33 Mi W OF U.S. 27/U.S. 441	15	19	24	4,907	4,566	4,412	4,408	4,979	0.36%	440	16:45	440	16:45
99	MAIN ST (LEESBURG)	0.08 Mi E OF U.S. 27/14th ST	26	19	24	12,025	11,375	10,831	11,472	12,151	0.26%	1007	15:00	1007	15:00
100	MAIN ST (LEESBURG)	0.10 Mi W OF U.S. 27/14th ST	27	19	24	10,752	10,247	9,507	10,248	10,622	-0.30%	858	15:00	858	15:00
101	RADIO RD	0.12 Mi N OF U.S. 441/S.R. 500	23	19	25	7,573	7,518	6,980	8,085	7,818	0.80%	679	15:30	679	15:30
102	C.R. 561	0.08 Mi S OF C.R. 565B/LOG HOUSE	11	23	25	2,516	2,195	2,116	2,595	2,586	0.69%	637	7:30	335	15:00

MAP STA #	ROAD NAME	LOCATION	SEC	TWP	RNG	ANNUAL ADJUSTED DAILY TRAFFIC (AADT) 2007	2008	2009	2010	2011	5-YEAR ANNUAL AVERAGE GROWTH RATE PERCENT	ADJUSTED PEAK HR VOLUME 2011	BEGIN PEAK HOUR 2011	ADJUSTED P.M. PEAK HOUR VOL. (3-7 pm) 2011	BEGIN P.M. PEAK HOUR (3-7 pm) 2011
103	S.R. 33	0.18 Mi S OF C.R. 561	8	24	25	5,512	5,023	5,115	5,648	5,138	-1.74%	393	16:45	393	16:45
104	C.R. 19A	95 Ft E OF KURT ST	23	19	26	4,455	4,688	4,440	3,981	3,980	-2.78%	353	16:30	353	16:30
105	C.R. 19A	0.12 Mi S OF U.S. 441	23	19	26	15,158	13,766	12,212	13,091	14,383	-1.30%	1205	16:30	1205	16:30
106	C.R. 42	0.58 Mi E OF C.R. 450	33	17	27	4,419	3,489	3,471	3,920	3,489	-5.74%	297	15:30	297	15:30
107	C.R. 452 (EUSTIS)	0.15 Mi W OF S.R. 19	2	19	26	11,477	11,627	10,701	11,247	12,385	1.92%	1059	16:45	1059	16:45
108	U.S. 27/U.S. 441	0.10 Mi S OF SUMTER CO LINE	6	18	24	32,911	31,208	28,368	32,766	32,752	-0.12%	2709	15:15	2709	15:15
109	GRAND HIGHWAY	0.14 Mi N OF S.R. 50	29	22	26	5,753	4,628	4,582	4,806	5,260	-2.21%	425	16:00	425	16:00
110	S.R. 40	AT MARION CO LINE	39	15	28	6,119	5,867	3,935	4,120	4,730	-6.23%	359	16:30	359	16:30
111	S.R. 19	AT MARION CO LINE	30	15	28	1,993	1,817	1,611	1,988	1,853	-1.80%	156	15:00	156	15:00
112	EAGLESNEST RD	0.045 Mi E OF U.S. 27/U.S. 441	28	18	24	2,653	2,577	2,580	3,080	3,115	4.10%	257	17:45	257	17:45
113	C.R. 452	0.20 Mi S OF SOUTH EM-EN-EL GROVE RD	14	18	25	6,090	5,829	5,382	6,517	5,867	-0.93%	526	16:45	526	16:45
114	C.R. 19A	0.05 Mi W OF S.R. 19	35	18	26	2,659	2,453	1,997	2,692	2,714	0.51%	231	15:45	231	15:45
115	C.R. 44A	0.08 Mi W OF S.R. 44	35	18	28	1,669	1,336	1,167	1,164	1,216	-7.61%	116	16:00	116	16:00
116	C.R. 25A (FRUIT PK.)	0.063 Mi S OF U.S. 27/U.S. 441	4	19	24	6,345	5,936	5,803	6,523	6,615	1.05%	569	16:30	569	16:30
117	C.R. 466A (PICCIOLA RD)	0.20 Mi N OF PICCIOLA CUTOFF	10	19	24	7,671	7,234	6,955	6,603	6,220	-5.11%	568	16:45	568	16:45
118	C.R. 25A (LEESBURG)	0.126 Mi W OF U.S. 27	34	19	24	368	412	338	388	343	-1.74%	33	15:00	33	15:00
119	C.R. 44	0.07 Mi E OF C.R. 473	2	19	25	16,034	15,482	14,176	14,167	14,937	-1.76%	1321	16:45	1321	16:45
120	C.R. 44 LEG A	0.10 Mi NW OF U.S. 441	16	19	25	1,447	1,313	1,261	1,354	1,303	-2.59%	113	15:30	113	15:30
121	OLD MT DORA RD	0.11 Mi W OF EUDORA RD	23	19	26	6,215	5,768	4,747	5,057	4,763	-6.44%	442	15:00	442	15:00
122	MORNINGSIDE DR (MT DORA)	0.14 Mi N OF OLD 441	25	19	26	1,528	1,359	1,181	1,214	1,344	-3.16%	140	15:15	140	15:15
123	OLD 441	0.20 Mi E OF EUDORA RD	25	19	26	12,491	13,203	12,158	11,633	13,462	1.89%	1134	16:30	1134	16:30
124	OLD 441	0.19 Mi W OF C.R. 19A/EUDORA RD	26	19	26	11,462	10,485	9,009	9,073	8,986	-5.90%	801	16:30	801	16:30
125	OLD 441/ALFRED ST	0.12 Mi E OF C.R. 19A/DORA AV	28	19	26	12,721	11,267	9,580	9,913	9,653	-6.67%	839	16:30	839	16:30
126	ESTES RD	0.035 Mi N OF S.R. 44	8	19	27	2,808	2,539	2,597	3,345	2,707	-0.91%	267	7:45	229	16:30
127	C.R. 439	0.08 Mi N OF S.R. 44	10	19	27	3,391	3,304	3,071	3,470	3,223	-1.26%	292	17:00	292	17:00
128	C.R. 445A	0.11 Mi W OF ASTOR PARK CUTOFF RD	37	15	27	1,915	2,067	1,520	1,593	1,520	-5.61%	129	16:45	129	16:45
129	WOLF BRANCH RD	0.12 Mi E OF U.S. 441	29	19	27	8,259	8,320	7,849	9,228	9,349	3.15%	872	7:15	838	16:30
130	ROUND LAKE RD	0.17 Mi S OF S.R. 46	35	19	27	2,918	3,031	2,893	3,125	3,461	4.36%	361	7:15	356	17:00
131	S.R. 46	0.17 Mi E OF C.R. 46A	25	19	28	19,857	18,880	16,335	17,636	17,132	-3.62%	1718	17:00	1718	17:00
132	C.R. 33	0.34 Mi W OF U.S. 27	11	20	24	8,423	8,017	8,151	8,277	8,552	0.38%	693	16:15	693	16:15
133	C.R. 33	0.28 Mi S OF C.R. 470/C.R. 48	15	20	24	7,573	8,131	7,623	8,178	7,873	0.98%	668	16:15	668	16:15
134	C.R. 448	AT ORANGE CO LINE	13	20	26	5,726	5,289	4,805	5,023	4,822	-4.20%	487	17:00	487	17:00
135	C.R. 478	0.08 Mi E OF S.R. 19	7	22	25	1,103	1,102	712	732	828	-6.92%	93	16:00	93	16:00
136	C.R. 565A	0.2 Mi N OF S.R. 50	20	22	25	5,585	5,151	4,810	5,422	5,867	1.24%	698	6:45	479	17:00
137	C.R. 565A	0.27 Mi S OF S.R. 50	20	22	25	1,821	1,901	1,721	1,881	1,882	0.83%	187	7:00	157	16:45
138	C.R. 565B	0.10 Mi E OF C.R. 565A	3	23	25	1,780	1,713	1,733	1,928	1,921	1.92%	190	7:00	148	16:45
139	C.R. 561	0.11 Mi E OF S.R. 33	8	24	25	1,154	1,293	1,255	1,036	1,372	4.42%	143	16:45	143	16:45
140	S.R. 33	AT POLK CO LINE	28	24	25	3,865	5,669	3,919	4,255	3,738	-0.83%	287	16:30	287	16:30
141	U.S. 27/S.R. 25	0.56 Mi N OF POLK CO LINE	35	24	26	U.C.	38,783	31,226	34,415	40,721	1.64%	3112	17:00	3112	17:00
142	U.S. 27/S.R. 25	0.53 Mi E OF C.R. 565	20	21	25	22,529	21,509	19,596	20,701	19,606	-3.41%	1524	16:30	1524	16:30
143	JALARMY RD	0.29 Mi N OF C.R. 561	12	22	25	1,980	2,073	2,088	2,261	2,831	9.35%	258	16:45	258	16:45
144	LOG HOUSE RD	0.05 Mi E OF C.R. 561	11	23	25	2,465	2,439	2,612	2,814	2,814	3.37%	454	7:30	266	15:00
145	LAKE LOUISA RD	0.20 Mi S OF LAKESHORE DR	6	23	26	3,304	2,777	2,896	2,999	3,352	0.36%	334	17:00	334	17:00
146	HARTWOOD MARSH RD	0.15 Mi E OF U.S. 27/S.R. 25	9	23	26	11,442	10,704	10,755	11,884	12,779	2.80%	1197	16:15	1197	16:15
147	ROYAL TRAILS RD	0.11 Mi N OF S.R. 44	18	18	29	1,606	1,418	1,269	1,492	1,533	-1.16%	155	16:45	155	16:45
148	WOLF BRANCH RD	0.075 Mi W OF C.R. 437	19	19	28	3,832	3,549	3,319	3,922	4,129	1.88%	409	7:30	396	17:00
149	LANE PARK CUTOFF	0.045 Mi E OF S.R. 19	6	20	26	1,640	1,484	1,443	1,498	1,806	2.44%	255	16:00	255	16:00
150	HARTWOOD MARSH RD	1.09 Mi W OF ORANGE CO LINE	2	23	26	7,996	8,246	8,653	9,373	10,158	6.17%	1077	17:00	1077	17:00
151	LK LOUISA RD	0.17 Mi W OF U.S. 27	16	23	26	5,442	4,353	3,918	4,235	4,113	-6.76%	392	7:15	387	17:00
152	MAIN ST	0.05 Mi E OF S.R. 44 (TO U.S. 441)	25	19	24	4,568	5,310	4,055	4,293	4,248	-1.80%	445	16:45	445	16:45
153	C.R. 48	0.12 Mi W OF U.S. 27	14	20	24	7,106	7,402	7,197	6,840	7,293	0.65%	625	15:15	625	15:15

MAP STA #	ROAD NAME	LOCATION	SEC	TWP	RNG	ANNUAL ADJUSTED DAILY TRAFFIC (AADT) 2007	2008	2009	2010	2011	5-YEAR ANNUAL AVERAGE GROWTH RATE PERCENT	ADJUSTED PEAK HR VOLUME 2011	BEGIN PEAK HOUR 2011	ADJUSTED P.M. PEAK HOUR VOL. (3-7 pm) 2011	BEGIN P.M. PEAK HOUR (3-7 pm) 2011
154	OLD441 (ALFRED ST)	0.08 Mi W OF S.R. 19	29	19	26	16,848					-n / a-	0	0	0	0
155	C.R. 474	0.04 Mi W OF U.S. 27/S.R. 25	27	24	26	2,880	3,419	3,066	3,080	4,183	9.78%	312	17:00	312	17:00
156	DAVID WALKER DR	0.05 Mi N OF U.S. 441/S.R. 500	22	19	26	6,804	5,610	5,243	5,681	5,596	-4.77%	491	16:30	491	16:30
157	DAVID WALKER DR	0.05 Mi W OF KURT ST (EUSTIS)	15	19	26	5,893	5,121	4,804	5,258	5,181	-3.17%	542	16:45	542	16:45
158	C.R. 50	0.08 Mi W OF C.R. 455	23	22	26	5,215	5,107	4,707	6,106	7,059	7.86%	955	17:15	955	17:15
159	C.R. 25 (TEAGUE TL)	0.21 Mi S OF GRIFFIN AV	8	18	24	6,237	7,037	6,390	6,983	7,468	4.61%	640	15:30	640	15:30
160	ROLLING ACRES RD	0.10 Mi S OF U.S. 27/U.S. 441	8	18	24	11,050	11,474	10,930	14,747	15,541	8.90%	1486	15:00	1486	15:00
161	C.R. 44C (GRIFFIN RD)	0.061 Mi E OF C.R. 468	16	19	24	5,878	5,415	4,997	5,101	4,911	-4.39%	453	7:45	425	15:00
162	C.R. 455	0.12 Mi E OF S.R. 19	11	21	25	2,456	2,573	2,374	2,443	2,244	-2.23%	218	16:15	218	16:15
163	HOOKS ST	0.06 Mi W OF U.S. 27	30	22	26	7,550	5,213	5,097	5,862	5,959	-5.74%	509	16:15	509	16:15
164	WAYCROSS AV	0.126 Mi W OF S.R. 44	18	19	27	4,734	4,959	4,542	4,772	5,069	1.72%	449	18:00	449	18:00
165	HANCOCK RD	0.228 Mi S OF S.R. 50	27	22	26	16,726	12,311	12,449	14,408	15,786	-1.44%	1363	16:30	1363	16:30
166	ROLLING ACRES RD	0.17 Mi N OF C.R. 466	17	18	24	10,317	11,254	9,531	12,295	14,558	8.99%	1401	15:00	1401	15:00
167	C.R. 466B	0.20 Mi S OF EMMAUS RD	2	19	24	4,205	3,817	3,800	3,530	4,074	-0.79%	359	16:15	359	16:15
168	DAVID WALKER DR	0.20 Mi S OF U.S. 441	22	19	26	6,884	6,692	6,082	7,026	6,992	0.39%	606	15:15	606	15:15
169	CITRUS TOWER BV	0.14 Mi N OF S.R. 50	28	22	26	UC	13,604	11,937	13,810	14,794	2.83%	1175	16:15	1175	16:15
170	JOHNS LAKE RD	0.34 Mi E OF U.S. 27	32	22	26	4,819	5,210	4,983	5,743	6,194	6.48%	612	7:45	541	15:00
171	C.R. 466A	0.10 Mi W OF U.S. 27/U.S. 441	4	19	24	3,544	4,404	4,816	5,614	5,528	11.76%	463	16:30	463	16:30
172	C.R. 44A (GRIFFIN RD)	0.165 Mi W OF U.S. 27 (14th ST)	22	19	24	9,431	9,219	8,436	8,561	8,090	-3.76%	747	7:45	631	16:45
173	C.R. 473	0.083 Mi S OF C.R. 44	2	19	25	6,480	5,274	5,615	6,161	5,913	-2.26%	506	16:45	506	16:45
174	RADIO RD	0.084 Mi S OF C.R. 44	3	19	25	3,824	3,490	3,217	3,327	3,485	-2.29%	331	15:00	331	15:00
175	SLEEPY HOLLOW RD	0.064 Mi S OF U.S. 441	20	19	25	1,302	2,048	2,380	3,234	3,030	23.51%	307	17:00	307	17:00
176	C.R. 561	0.08 Mi S OF S.R. 50	24	22	25	5,548	5,048	5,172	5,585	6,434	3.77%	602	17:00	602	17:00
177	LAKESHORE DR (CLERMONT)	0.122 Mi N OF LOG HOUSE RD/ OSWALT RD	12	23	25	8,138	8,111	8,014	8,729	9,159	3.00%	874	7:15	781	17:00
178	CITRUS TOWER BV	0.113 Mi E OF U.S. 27	19	22	26	12,716	10,679	9,670	10,545	10,644	-4.35%	853	7:45	846	16:45
179	N HANCOCK RD	0.102 Mi N OF S.R. 50	27	22	26	14,344	13,722	13,060	14,448	14,361	0.03%	1233	16:45	1233	16:45
180	HANCOCK RD	0.113 Mi N OF HARTWOOD MARSH RD	10	23	26	6,746	6,267	6,441	6,848	8,224	5.08%	737	17:30	737	17:30
181	C.R. 437	0.105 Mi S OF C.R. 44A	31	18	28	5,332	4,347	4,162	4,765	4,513	-4.08%	432	17:00	432	17:00
182	C.R. 435	0.091 Mi S OF S.R. 46	29	19	28	7,474	6,918	5,990	6,897	6,687	-2.74%	705	17:15	705	17:15
183	C.R. 448	0.155 Mi W OF C.R. 561	7	20	26	3,189	3,031	2,699	2,401	2,755	-3.59%	258	16:15	258	16:15
184	HUFFSTETLER DR	0.065 Mi E OF DAVID WALKER DR	22	19	26	1,250	1,026	734	781	679	-14.15%	62	16:00	62	16:00
185	HOOKS ST	0.7 Mi W OF HANCOCK RD	28	22	26	2,987	5,468	5,146	5,498	6,867	23.14%	656	6:45	554	16:15
186	LAKE ELLA RD	0.169 Mi W OF U.S. 27/U.S. 441	28	18	24	2,023	1,775	1,963	2,156	2,018	-0.06%	187	15:00	187	15:00
187	LAKE ELLA RD	0.20 Mi W OF MICRO RACETRACK RD	31	18	24	1,502	987	926	1,122	1,036	-8.87%	111	15:15	111	15:15
188	MICRO RACETRACK RD	0.098 Mi N OF C.R. 466A	6	19	24	2,213	2,347	2,260	2,989	3,209	9.74%	305	15:00	305	15:00
189	C.R. 25A	0.103 Mi N OF C.R. 25A/URICK ST	9	19	24	6,285	4,874	4,400	4,320	4,560	-7.71%	471	15:30	471	15:30
190	THOMAS AV	0.081 Mi N OF C.R. 44A/C.R. 44C	15	19	24	7,625	7,145	6,681	6,773	7,079	-1.84%	606	15:00	606	15:00
191	C.R. 455	0.14 Mi E OF C.R. 561	17	21	26	1,680	1,675	1,343	1,295	1,374	-4.90%	148	7:00	131	17:00
192	VISTA DEL LAGO BV	0.13 Mi W OF U.S. 27	9	23	26	1,064	1,270	1,424	1,251	1,305	5.24%	130	17:45	130	17:45
193	WILSON LAKE PARKWAY	0.02 Mi S OF U.S. 27	26	21	25	323	344	481	306	682	20.54%	63	15:45	63	15:45
194	ORANGE AV	0.161 Mi E OF S.R. 19 (EUSTIS)	11	19	26	14,562	11,662	11,930	12,176	11,913	-4.90%	985	16:30	985	16:30
195	CITRUS GROVE ROAD	0.14 Mi E OF U.S. 27	6	22	26	607	535	570	687	548	-2.52%	76	7:45	54	15:00
196	BLACKSTILL LAKE RD	0.16 Mi N OF C.R. 50	16	22	26	3,184	2,659	2,549	3,018	3,000	-1.48%	328	7:15	259	15:45
197	CITRUS TOWER BV	0.10 Mi N OF JOHNS LAKE RD	32	22	26	4,909	11,711	11,949	11,557	14,182	30.37%	1137	16:45	1137	16:45
198	ORANGE AV	720 Ft E OF C.R. 44 (BYPASS)	7	19	27	14,474	11,892	10,364	12,483	11,805	-4.97%	1015	16:45	1015	16:45
199	LAKE MACK DR	0.04 Mi S OF C.R. 42	17	17	29	1,806	1,690	1,476	1,607	1,591	-3.12%	175	17:00	175	17:00
200	GRIFFIN AV	0.085 Mi W OF C.R. 25	8	18	24	7,627	8,471	7,671	8,536	8,686	3.30%	752	16:00	752	16:00
201	ROLLING ACRES RD	0.053 Mi N OF LAKE ELLA RD	30	18	24	1,564	1,928	1,826	2,403	2,704	14.67%	256	16:15	256	16:15
202	LAKE DR	0.08 Mi S OF S.R. 44 (PINE LAKES)	8	18	29	872	740	761	803	710	-5.01%	80	16:30	80	16:30
203	ROUND LAKE RD	0.05 Mi S OF WOLF BRANCH RD	26	19	27	2,065	2,318	2,143	2,454	2,269	2.38%	411	7:30	290	15:00
204	C.R. 470	0.536 Mi E OF TURNPIKE OVERPASS	17	20	24	5,368	5,248	6,450	5,552	5,404	0.17%	448	7:15	440	15:15

MAP STA #	ROAD NAME	LOCATION	SEC	TWP	RNG	ANNUAL ADJUSTED DAILY TRAFFIC (AADT) 2007	2008	2009	2010	2011	5-YEAR ANNUAL AVERAGE GROWTH RATE PERCENT	ADJUSTED PEAK HR VOLUME 2011	BEGIN PEAK HOUR 2011	ADJUSTED P.M. PEAK HOUR VOL. (3-7 pm) 2011	BEGIN P.M. PEAK HOUR (3-7 pm) 2011
205	SHIRLEY SHORES RD	0.15 Mi N OF C.R. 448	15	20	26	2,443	2,130	2,127	2,136	2,214	-2.43%	205	17:00	205	17:00
206	C.R. 565 (VILLA CITY RD)	0.134 Mi N OF S.R. 50	24	22	24	2,090	1,805	1,868	1,831	1,956	-1.64%	180	17:00	180	17:00
207	C.R. 561	0.10 Mi N OF C.R. 565A	14	22	25	5,104	4,271	3,878	4,331	4,342	-3.96%	428	17:00	428	17:00
208	TURKEY FARM RD	0.040 Mi N OF C.R. 50	17	22	26	1,059	1,676	1,941	2,803	3,139	31.21%	504	7:30	313	15:00
209	N HANCOCK RD	0.106 Mi S OF C.R. 50	16	22	26	10,066	8,258	7,362	11,007	10,587	1.27%	1027	17:00	1027	17:00
210	OSWALT RD	0.126 Mi E OF LAKESHORE DR (CLERMONT)	12	23	25	3,691	3,402	3,394	3,726	3,921	1.52%	363	17:00	363	17:00
211	SHAY BV	0.158 Mi N OF GRIFFIN AV	7	18	24	2,356	2,559	2,352	2,567	2,591	2.41%	250	15:00	250	15:00
212	W McCLENDON ST	0.024 Mi W OF U.S. 27/U.S. 441	20	18	24	434	316	264	492	892	19.73%	92	7:00	89	16:00
213	W LADY LAKE BV	0.029 Mi W OF U.S. 27/U.S. 441	20	18	24	910	793	970	1,175	1,536	13.98%	143	17:00	143	17:00
214	LADY LAKE BV	0.045 Mi E OF U.S. 27/U.S. 441	21	18	24	524	522	507	673	693	7.24%	60	16:45	60	16:45
215	GRAYS AIRPORT RD	0.10 Mi N OF EAGLESNEST RD	27	18	24	1,940	1,556	1,546	1,819	1,460	-6.86%	134	17:00	134	17:00
216	SOUTH GRAYS AIRPORT RD	0.048 Mi E OF U.S. 27/U.S. 441	34	18	24	1,192	1,118	1,169	1,168	856	-7.94%	79	7:15	79	15:15
217	ARLINGTON AV	0.097 Mi S OF W LADY LAKE BV	20	18	24	1,371	1,203	1,195	1,254	1,348	-0.42%	120	15:00	120	15:00
218	SOUTH FISH CAMP RD	0.097 Mi N OF C.R. 44	32	18	26	1,102	1,139	1,249	1,228	1,142	0.90%	111	17:00	111	17:00
219	ROSE ST	0.3 Mi E OF OAK ST	13	18	26	967	975	911	1,130	1,016	1.24%	97	15:45	97	15:45
220	C.R. 44A (NORTH)	0.2 Mi N OF C.R. 450A	20	18	27	1,400	1,369	1,300	1,560	1,543	2.46%	164	15:45	164	15:45
221	C.R. 44A (EAST)	0.6 Mi E OF C.R. 439	34	18	27	5,267	4,630	4,117	4,429	3,814	-7.75%	327	16:45	327	16:45
222	THOMAS AV	0.102 Mi S OF C.R. 44A/C.R. 44C	22	19	24	7,735	6,749	6,255	6,029	6,519	-4.19%	569	15:15	569	15:15
223	LONE OAK DR	0.15 Mi S OF W MAIN ST	27	19	24	3,094	3,081	2,870	2,978	3,386	2.28%	331	15:45	331	15:45
224	GRIFFIN RD	0.123 Mi E OF U.S. 27/U.S. 441	14	19	24	2,435	2,456	2,317	2,496	2,500	0.66%	307	7:45	270	15:00
225	LEE ST	0.155 Mi N OF U.S. 441	23	19	24	2,663	2,976	2,296	2,233	2,842	1.64%	295	15:00	295	15:00
226	LEE ST	0.115 Mi S OF U.S. 441	23	19	24	3,108	2,853	2,576	2,516	2,970	-1.13%	325	7:45	277	16:15
227	CANAL ST	0.026 Mi N OF MAIN ST	26	19	24	3,776	4,245	4,142	4,461	4,044	1.73%	349	15:00	349	15:00
228	CANAL ST	0.035 MI S OF MAIN ST	26	19	24	3,371	3,388	3,229	3,500	3,348	-0.17%	298	7:45	269	15:00
229	LAKE ST	0.064 Mi N OF MAIN ST	25	19	24	2,831	2,878	2,819	2,991	2,561	-2.47%	207	7:00	176	15:30
230	LAKE ST	0.098 Mi S OF MAIN ST	25	19	24	3,330	3,451	3,304	4,251	4,184	5.87%	326	15:30	326	15:30
231	MAIN ST	0.051 Mi E OF CANAL ST	25	19	24	5,649	5,357	5,196	5,466	5,460	-0.85%	487	15:15	487	15:15
232	MAIN ST	0.09 Mi E OF LAKE ST	25	19	24	4,763	5,333	4,850	4,775	5,062	1.53%	467	16:45	467	16:45
233	SUNNYSIDE DR	0.106 Mi S OF SUNNYSIDE DR (EAST)	30	19	25	1,638	1,545	1,421	1,379	1,517	-1.90%	147	16:45	147	16:45
234	DEAD RIVER RD	0.2 Mi W OF S.R. 19	31	19	26	6,095	5,939	5,463	6,241	6,377	1.14%	556	17:00	556	17:00
235	WOODLEA RD	0.1 Mi W OF S.R. 19	31	19	26	1,996	2,530	2,685	2,744	2,971	10.46%	271	17:00	271	17:00
236	WELLS AV	0.12 Mi E OF S.R. 19	32	19	26	1,966	1,877	1,592	1,659	1,557	-5.66%	132	7:30	132	17:00
237	MAIN ST	0.04 Mi W OF SINCLAIR AV	29	19	26	2,810	9,159	6,932	7,590	8,035	30.04%	728	16:30	728	16:30
238	MAIN ST	0.3 Mi E OF DISSTON AV	28	19	26	1,801	2,062	1,922	1,791	2,156	4.60%	217	16:15	217	16:15
239	C.R. 452 (LAKESHORE DR)	0.06 Mi W OF COLLEY DR. (EAST)	34	19	26	1,641	1,539	1,361	1,355	1,545	-1.50%	160	16:30	160	16:30
240	ST CLAIR ABRAMS AV	0.06 Mi N OF ALFRED ST	29	19	26	3,994	3,589	3,360	3,416	3,527	-3.06%	328	15:00	328	15:00
241	DORA AV	.01 Mi S OF ALFRED ST	28	19	26	1,121	956	999	954	1,039	-1.88%	97	16:15	97	16:15
242	LAKE EUSTIS DR	0.1 Mi N OF U.S. 441	21	19	26	6,190	6,004	5,384	5,804	5,739	-1.87%	533	16:30	533	16:30
243	S. MT HOMER RD	0.05 Mi S OF U.S. 441	21	19	26	522	260	170	210	212	-20.17%	21	15:00	21	15:00
244	MT HOMER RD	0.14 Mi N OF U.S. 441	22	19	26	1,114	919	1,384	1,222	1,423	6.31%	132	15:45	132	15:45
245	MT HOMER RD	0.1 Mi W OF KURT ST	15	19	26	4,253	4,416	3,915	4,112	3,677	-3.57%	361	15:00	361	15:00
246	FAIRVIEW AV	0.1 Mi S OF ALFRED ST	27	19	26	722	604	612	719	699	-0.81%	69	16:15	69	16:15
247	KURT ST	0.06 Mi S OF HUFFSTETLER DR	23	19	26	5,152	4,485	4,507	4,446	4,938	-1.06%	396	15:30	396	15:30
248	KURT ST	0.1 Mi S OF W GOLFLINKS AV	14	19	26	4,464	4,035	3,979	3,873	4,063	-2.33%	360	15:00	360	15:00
249	KURT ST	0.1 Mi N OF W GOLFLINKS AV	14	19	26	9,385	8,525	7,601	8,323	8,182	-3.37%	726	16:45	726	16:45
250	LAKEVIEW AV	0.2 Mi W OF S.R. 19	14	19	26	9,126	7,734	7,813	7,266	7,598	-4.48%	659	16:45	659	16:45
251	W GOLFLINKS AV	0.1 Mi E OF KURT ST	14	19	26	1,395	1,309	890	972	996	-8.08%	107	17:30	107	17:30
252	ARDICE AV	0.05 Mi E OF KURT ST	23	19	26	6,364	5,909	5,113	5,466	5,090	-5.43%	475	15:00	475	15:00
253	BAY RD	0.1 Mi S OF OLD 441	26	19	26	1,839	1,721	1,529	1,875	1,718	-1.69%	142	16:45	142	16:45
254	BAY RD	0.1 Mi N OF OLD 441	26	19	26	3,187	2,913	2,717	2,840	2,926	-2.11%	256	16:15	256	16:15
255	GROVE ST	0.02 Mi N OF OLD MT DORA RD	14	19	26	4,734	3,808	3,850	3,824	3,494	-7.31%	339	16:45	339	16:45

MAP STA #	ROAD NAME	LOCATION	SEC	TWP	RNG	ANNUAL ADJUSTED DAILY TRAFFIC (AADT) 2007	2008	2009	2010	2011	5-YEAR ANNUAL AVERAGE GROWTH RATE PERCENT	ADJUSTED PEAK HR VOLUME 2011	BEGIN PEAK HOUR 2011	ADJUSTED P.M. PEAK HOUR VOL. (3-7 pm) 2011	BEGIN P.M. PEAK HOUR (3-7 pm) 2011
256	GROVE ST	0.1 Mi N OF GOLFLINKS AV	14	19	26	3,390	3,410	2,867	3,125	2,978	-3.19%	271	15:00	271	15:00
257	GROVE ST	0.1 Mi N OF LAKEVIEW AV	14	19	26	1,360	1,379	1,144	1,186	1,182	-3.45%	113	16:30	113	16:30
258	C.R. 19A	0.2 Mi S OF HOLLY DR	26	19	26	9,135	8,373	7,182	7,796	8,048	-3.12%	673	16:15	673	16:15
259	LAKEVIEW AV	.12 Mi E OF S.R. 19	14	19	26	7,025	5,557	4,538	5,684	5,011	-8.10%	414	17:15	414	17:15
260	EUDORA RD	0.2 Mi N OF U.S. 441	24	19	26	3,749	3,741	3,359	3,747	3,153	-4.24%	300	15:00	300	15:00
261	PRESCOTT ST	0.12 Mi N OF E ORANGE AV	11	19	26	685	469	456	525	464	-9.28%	46	16:15	46	16:15
262	BATES AV	0.07 Mi E OF C.R. 44	2	19	26	1,206	1,205	1,322	1,640	1,433	4.41%	238	7:45	193	15:00
263	BATES AV	0.1 Mi E OF PRESCOTT ST	1	19	26	1,617	1,385	1,283	1,618	1,393	-3.66%	116	16:30	116	16:30
264	HASELTON ST	0.17 Mi S OF E ORANGE AV	12	19	26	2,126	1,864	1,850	1,858	1,778	-4.37%	203	6:45	147	15:15
265	WASHINGTON AV	0.1 Mi E OF HASELTON ST	12	19	26	2,553	2,527	2,496	2,500	2,429	-1.24%	280	6:45	209	17:00
266	LAKEVIEW AV	.01 Mi W OF HASELTON ST	13	19	26	3,567	3,410	3,136	3,103	3,231	-2.44%	321	17:00	321	17:00
267	LAKESHORE DR	0.06 Mi N OF OLD 441	30	19	27	896	2,738	642	685	701	-5.95%	64	16:30	64	16:30
268	OLD 441	0.09 Mi E OF LAKESHORE DR	30	19	27	11,885	9,719	8,989	9,178	9,038	-6.62%	800	16:45	800	16:45
269	HIGHLAND ST	0.04 Mi N OF 5th AV	29	19	27	2,631	2,359	2,165	1,637	1,849	-8.44%	237	6:45	141	15:30
270	LIMIT AV	.01 Mi W OF U.S. 441	20	19	27	2,539	2,221	1,912	2,068	2,195	-3.57%	224	7:15	215	15:00
271	C.R. 448A	0.2 Mi S OF C.R. 48	25	20	26	243	231	239	191	171	-8.41%	25	16:30	25	16:30
272	C.R. 448A	0.2 Mi N OF C.R. 48	24	20	26	5,430	4,138	3,616	3,859	4,149	-6.51%	394	16:30	394	16:30
273	TUSCANOOGA RD	.09 Mi N OF S.R. 50	15	22	24	2,375	2,376	1,807	2,273	2,191	-2.00%	209	17:15	209	17:15
274	MASCOTTE EMPIRE RD	.32 Mi S OF S.R. 50	14	22	24	513	642	586	571	675	7.10%	62	7:30	62	15:45
275	C.R. 50/SUNSET AV	0.03 Mi N OF S.R. 50	14	22	24	1,013	1,440	931	1,229	989	-0.60%	110	16:45	110	16:45
276	PALMETTO DR	0.043 Mi W OF C.R. 33	14	22	24	407	464	543	519	490	4.75%	51	17:30	51	17:30
277	UNDERPASS RD	0.036 Mi E OF C.R. 33	14	22	24	839	806	791	645	717	-3.85%	71	17:00	71	17:00
278	EAST AV	0.1 Mi N OF S.R. 50	19	22	26	5,703	5,517	4,964	5,294	5,540	-0.72%	578	7:45	515	15:30
279	MAIN ST	0.1 Mi N OF WASHINGTON ST	18	22	26	1,341	1,587	1,746	1,773	1,907	9.20%	174	17:00	174	17:00
280	CITRUS TOWER BV	0.1 Mi S OF S.R. 50	28	22	26	*	10,309	9,700	12,828	13,786	10.17%	1147	16:15	1147	16:15
281	HOOKS ST	0.12 W. OF CITURS TOWER BV	29	22	26	*	1,257	2,176	3,000	4,047	47.66%	351	16:45	351	16:45
282	EXCALIBUR RD	0.08 Mi S OF HOOKS ST	28	22	26	*	1,644	3,891	4,175	4,084	35.43%	834	6:30	333	17:00
283	CITRUS TOWER BV	0.18 E. OF US 27	5	23	26	*	7,970	10,621	9,760	10,825	10.74%	1000	7:45	885	16:15
284	HAMMOCK RIDGE RD	0.21 W. OF US 27	5	23	26	*	6,848	8,864	9,614	9,880	13.00%	901	17:15	901	17:15
285	LAKESHORE DR (CLERMONT)	0.14 E. OF HAMMOCK RIDGE ROAD	6	23	26	*	6,115	5,559	6,068	6,594	2.55%	633	17:00	633	17:00
286	FOSGATE RD	0.19 Mi W OF GRASSY LAKE RD	8	22	26	*	**	1,038	1,161	1,052	0.67%	171	7:30	110	15:00
287	STEVES RD	0.44 Mi W. OF CITRUS TOWER BV	29	22	26	*	**	***	4,088	4,545	11.18%	396	16:15	396	16:15
288	CR 44A	0.17 MI N. OF CR 44A	5	19	27	*	**	***	1,672	1,604	-4.07%	162	16:45	162	16:45
289	HOOKS ST	E. OF US 27				*	**	***	****	3,385	- n / a -	296	17:15	296	17:15
290	GRAND HIGHWAY	N. OF HOOKS ST				*	**	***	****	3,345	- n / a -	296	17:15	296	17:15

NOTES:
1 * - Data not available in 2007
2 ** - Data not available in 2008
3 *** - Data not available in 2009
4 **** - Data not available in 2010
5 ??? - N/A due to lack of previous years data
6 U/C Denotes station under construction during data collection period.
7 5 -Year Annual Average Percentage Growth Rate is computed as follows:
"5-Year Annual Average Percentage Growth Rate = (1+(2011 AADT - 2007 AADT)/(2007 AADT))^(1/4)-1"
8 Stations Deleted from the program:

83
85
154