

Florida's Turnpike Enterprise

Tentative Five-Year Work Program FY 2026 – FY 2030

Lake-Sumter MPO

February 2025



SAFETY



COMMUNITIES



WORKFORCE DEVELOPMENT




RESILIENCY



TECHNOLOGY



ROBUST SUPPLY CHAIN



Turnpike System Prioritization Process

Approach to Prioritizing

Operations / Maintenance /
Tolls / Miscellaneous



Systemwide Needs

Resurfacing / Renewal



Pavement Condition Ratings

Capacity
(Widening / Interchange)



Year of Need

Expansion / Partnership



Environmental / Economic
Feasibility

Stakeholder
Input



TURNPIKE WIDENING

INFRASTRUCTURE INITIATIVE

STRATEGIC INVESTMENTS. REAL SOLUTIONS.



**Provides additional capacity
to help relieve congestion**



**Improves emergency
evacuation times**



**Enhances connectivity
with local roads**



**Improves safety with new
signage, lighting, pavement
markers, and drainage**



**Provides better visibility with
addition of continuous LED
lighting**

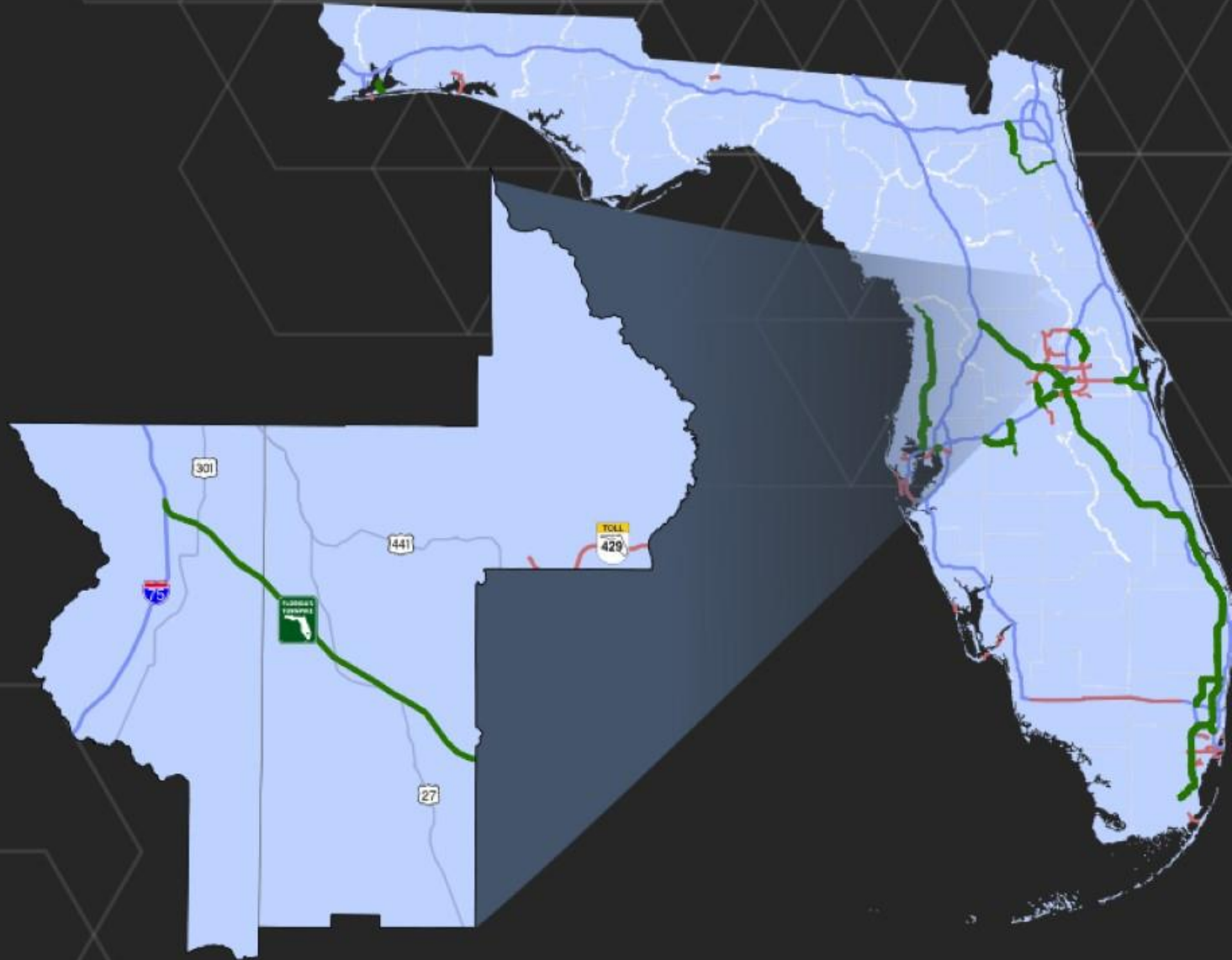


Improves travel experience

Facilities in Lake and Sumter Counties



















Turnpike Mainline / SR 91
35 miles



Handout Overview

Page 1: Major Projects

Construction Recently Completed / Underway

Florida's Turnpike Enterprise Tentative Five-Year Work Program FY 2026 through FY 2030 Summary of Projects				FDOT District 5
DISTRICT FIVE PROJECT OVERVIEW				
In FY 2024 and FY 2025, Florida's Turnpike Enterprise continued and/or initiated funding construction of various transportation infrastructure improvements in FDOT District Five, with a total value of over \$855 million. Major projects include:				
Project Category	Facility	Location / Additional Details	FPID	
 Turnpike Widening Infrastructure Initiative / New Interchange	Turnpike Mainline / SR 91	MP 239 to MP 242 New Interchange at Nolte Road (MP 240)	441224-2,4	
 Turnpike Widening Infrastructure Initiative / Interchange	Turnpike Mainline / SR 91	Portin Settlement Road to Osceola Parkway (MP 243.5 to MP 249) Interchange improvements at MP 249	436194-1	
 Turnpike Widening Infrastructure Initiative	Turnpike Mainline / SR 91	Winter Garden / Clermont / SR 50 to Olden Road (MP 272.9 to MP 285.8)	435784-1 435785-1 435786-1	
 Other Widening / Interchange	Seminole Expressway / SR 417	Aloma Avenue / SR 426 to SR 434 (MP 38 to MP 44) Interchange improvements at MP 38, MP 41, and MP 44	417545-1	
 Interchange	Turnpike Mainline / SR 91	SR 429 (MP 267A)	439457-7	
 Interchange	Turnpike Mainline / SR 91	Clay Whaley Road (MP 240)	441224-6	
 New Interchange	Turnpike Mainline / SR 91	Sand Lake Road / SR 482 (MP 227)	433643-1	
 Interchange	Turnpike Mainline / SR 91	Ocoee / SR 50 (MP 267B)	452082-1	
 Interchange	Turnpike Mainline / SR 91	US 27 / SR 19 (North) (MP 289)	435786-2	
 Interchange	Turnpike Mainline / SR 91	Widewood / US 301 (MP 304)	451222-1	
 Interchange	Western Beltway / SR 429	US 192 (MP 4)	452116-1	
 Partnership / Interchange	Western Beltway / SR 429	I-4 (MP 0)	444329-1	
 Resurfacing	Turnpike Mainline / SR 91	SR 408 (MP 265), SR 429 (MP 267A), Ocoee / SR 50 (MP 267B) Interchanges	439457-2,4	
 Resurfacing	Turnpike Mainline / SR 91	MP 198.5 to MP 207.0	441719-1,2	
 Resurfacing	Turnpike Mainline / SR 91	MP 227 to MP 235	441718-1,2	
 Resurfacing	Turnpike Mainline / SR 91	MP 265.3 to MP 269.4	439457-5,6	

1 - As of December 2, 2024

Page 5: Major Project Example Construction Funded in Five-Year Work Program



Interchange Improvements on Turnpike Mainline / SR 91 at US 27 / SR 19 (South) (MP 285) FPID: 452106-1



The project improves the interchange at US 27 / SR 19 (South) by providing additional turn lanes at the ramp terminal intersection. The proposed improvements will provide additional storage lengths, signing and pavement markings, and signalization upgrades.

Phase	Fiscal Year					5 Year Total
	2026	2027	2028	2029	2030	
ENV	\$100,000	\$ -	\$ -	\$ -	\$ -	\$100,000
ROW	\$2,756,100	\$ -	\$ -	\$ -	\$ -	\$2,756,100
RRU	\$200,000	\$ -	\$ -	\$ -	\$ -	\$200,000
CST	\$6,850,300	\$ -	\$ -	\$ -	\$ -	\$6,850,300
Total	\$9,906,400	\$ -	\$ -	\$ -	\$ -	\$9,906,400

Page 15: Major Project List Construction Not Funded in Five-Year Work Program

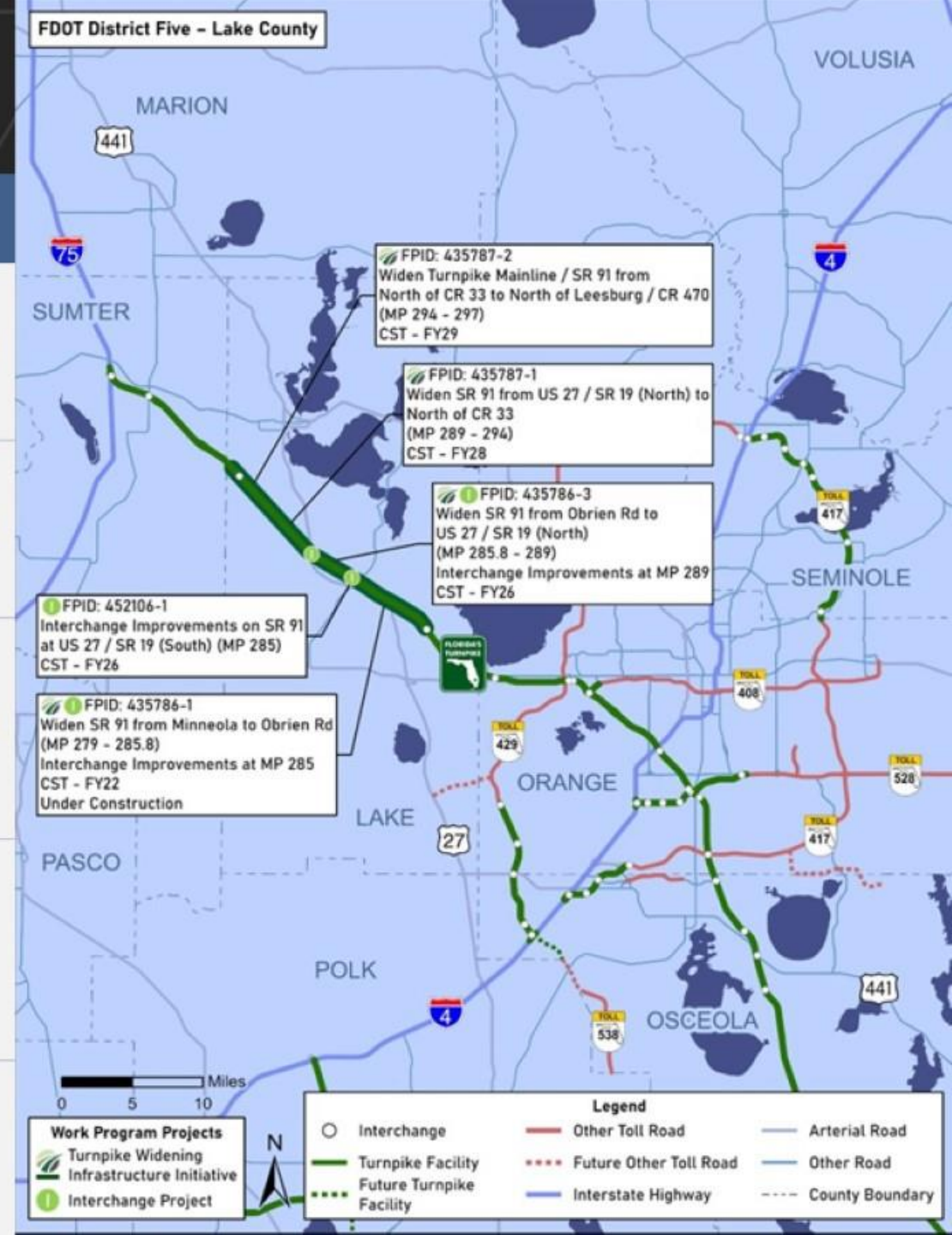
Project Development and Environment (PDE), Preliminary Engineering (PE), and/or Right of Way (ROW) Projects

The table below provides a summary of the projects in FDOT District Five that have funding for Project Development and Environment (PDE – Phase 22), Preliminary Engineering (PE – Phase 32), and/or Right of Way (ROW – Phase 43), but are not currently funded for construction in the Tentative Five-Year Work Program (FY 2026 through FY 2030). The projects listed below are not included in the previous funding tables or map. The Tentative Five-Year Work Program includes funding for phases of the new roadway project (Poinciana Connector, FPID: 446581). The project is part of the Moving Florida Forward initiative which will be delivered by the FDOT Corridor Office. It is subject to a test of economic feasibility, according to Florida Statutes.

FPID	County	Project Category	Location / Limits	Phase	FY	Funding
435788-2	Lake	 Turnpike Widening Infrastructure Initiative	Widen Turnpike Mainline / SR 91 from North of Leesburg / CR 470 to Lake/Sumter County Line (MP 297 to MP 298)	PE*	2026	\$90,000
				ROW	2027 – 2028	\$723,200
446579-1	Orange	 Turnpike Widening Infrastructure Initiative	Widen Turnpike Mainline / SR 91 from SR 408 to Western Beltway / SR 429 (Northbound) (MP 265.3 to MP 267.8)	PE	2026	\$18,700,000
				ROW	2030	\$19,865,100

Lake County

Description	Phase	FY	Funding
Widen Turnpike Mainline / SR 91 from North of CR 33 to North of Leesburg / CR 470 (MP 294 – 297) FPID: 435787-2	CST	2029	\$213.5M
Widen Turnpike Mainline / SR 91 from US 27 / SR 19 (North) to North of CR 33 (MP 289 – 294) FPID: 435787-1	ENV PE ROW CST	2028 2026 2026 – 28 2028	\$251.2M
Widen Turnpike Mainline / SR 91 from Obrien Rd to US 27 / SR 19 (North) (MP 285.8 – 289) Interchange Improvements at MP 289 FPID: 435786-3	ROW RRU CST	2026 2026 2026	\$202.5M
Widen Turnpike Mainline / SR 91 from Minneola to Obrien Rd (MP 279 – 285.8) Interchange Improvements at MP 285 FPID: 435786-1	CST	2027	\$8.2M
Interchange Improvements at US 27 / SR 19 (South) (MP 285) FPID: 452106-1	ENV ROW RRU CST	2026 2026 2026 2026	\$9.9M



PDE, PE, ROW Projects

FPID	Project Category	Location / Limits	Phase	FY	Funding
435788-2	Turnpike Widening Infrastructure Initiative	Widen Turnpike Mainline / SR 91 from North of Leesburg / CR 470 to Lake/Sumter County Line (MP 297 – 298)	PE* ROW	2026 2027 – 28	\$90.0K \$0.7M
450977-1	Other	Parking Improvements at Okahumpka Service Plaza (MP 299)	PE	2028	\$2.6M
435788-1	Turnpike Widening Infrastructure Initiative	Widen Turnpike Mainline / SR 91 from North of Okahumpka Service Plaza to Wildwood / US 301 (MP 301 – 304)	PE* ROW	2026 2027 – 28	\$0.6M \$7.4M
435789-1	Turnpike Widening Infrastructure Initiative	Widen Turnpike Mainline / SR 91 from Wildwood / US 301 to I-75 (MP 304 – 309)	PE ROW	2027, 29 2028 – 29	\$12.0M \$3.8M

Project Development and Environment (PDE – Phase 22) | Preliminary Engineering (PE – Phase 32) | Right of Way (ROW – Phase 43)
 * Phase underway and the remaining expenditures shown are to complete the phase.



« **MOVE OVER** »

flhsmv.gov/moveover

FLHSMV

