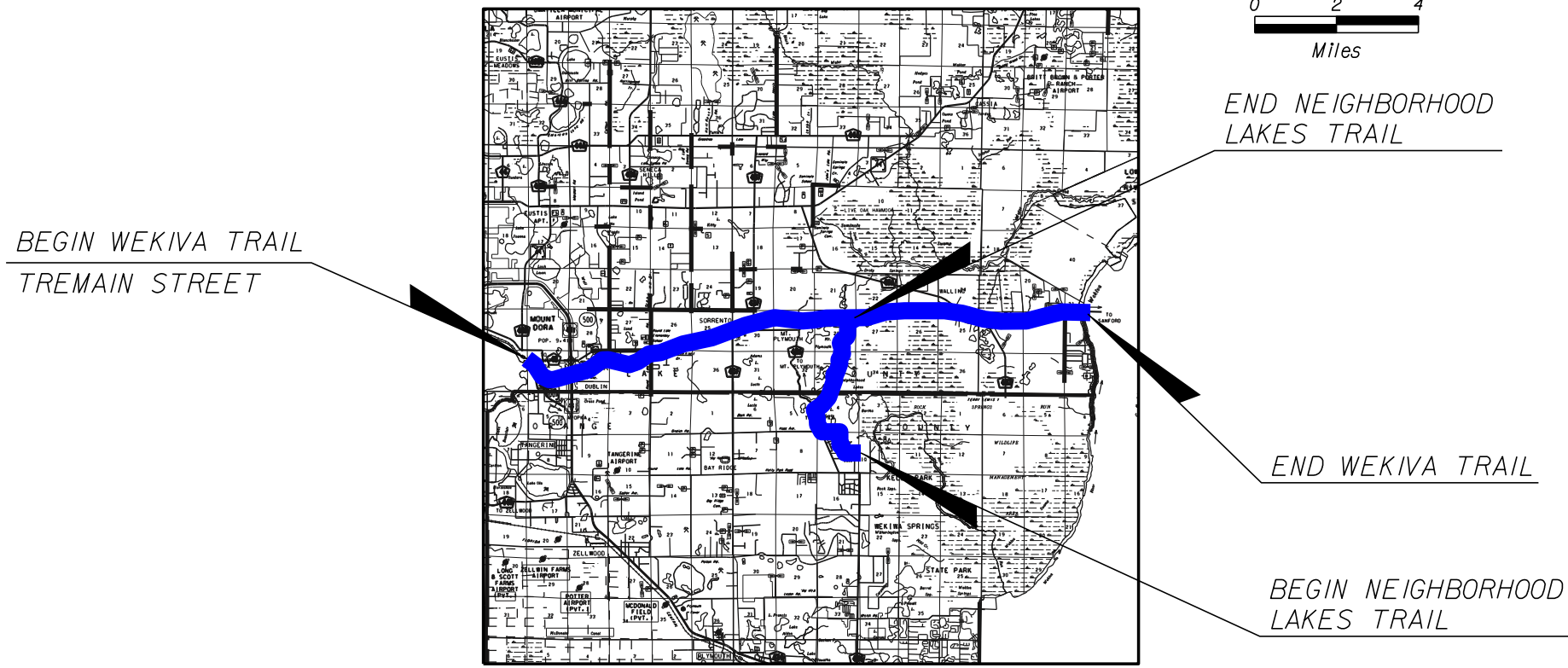
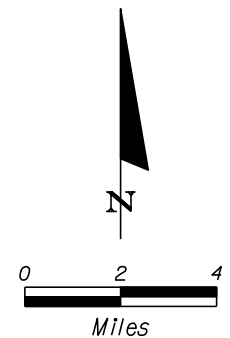


INDEX OF CONCEPT PLANS

SHEET NO.	SHEET DESCRIPTION
1	KEY SHEET
2	TRAIL LAYOUT
3-7	TYPICAL SECTION
8-9	INTERSECTION DETAILS
10-42	CONCEPT PLAN

**DRAFT CONCEPT PLANS**  
**WEKIVA TRAIL PD&E STUDY**  
**FPID: 430975-1-28-01**



BEGIN WEKIVA TRAIL  
 TREMAIN STREET

END NEIGHBORHOOD  
 LAKES TRAIL

END WEKIVA TRAIL

BEGIN NEIGHBORHOOD  
 LAKES TRAIL

WEKIVA TRAIL LENGTH: TBD  
 NEIGHBORHOOD LAKES TRAIL LENGTH: TBD

PLANS PREPARED BY:

**Inwood**  
 consulting engineers  
 3000 Dovers Drive, Suite 200  
 Oviedo, Florida 32765  
 Certificate of Authorization No. 7074  
 Vendor Number 59-321-6593-002  
 p 407.971.8850 f 407.971.8955

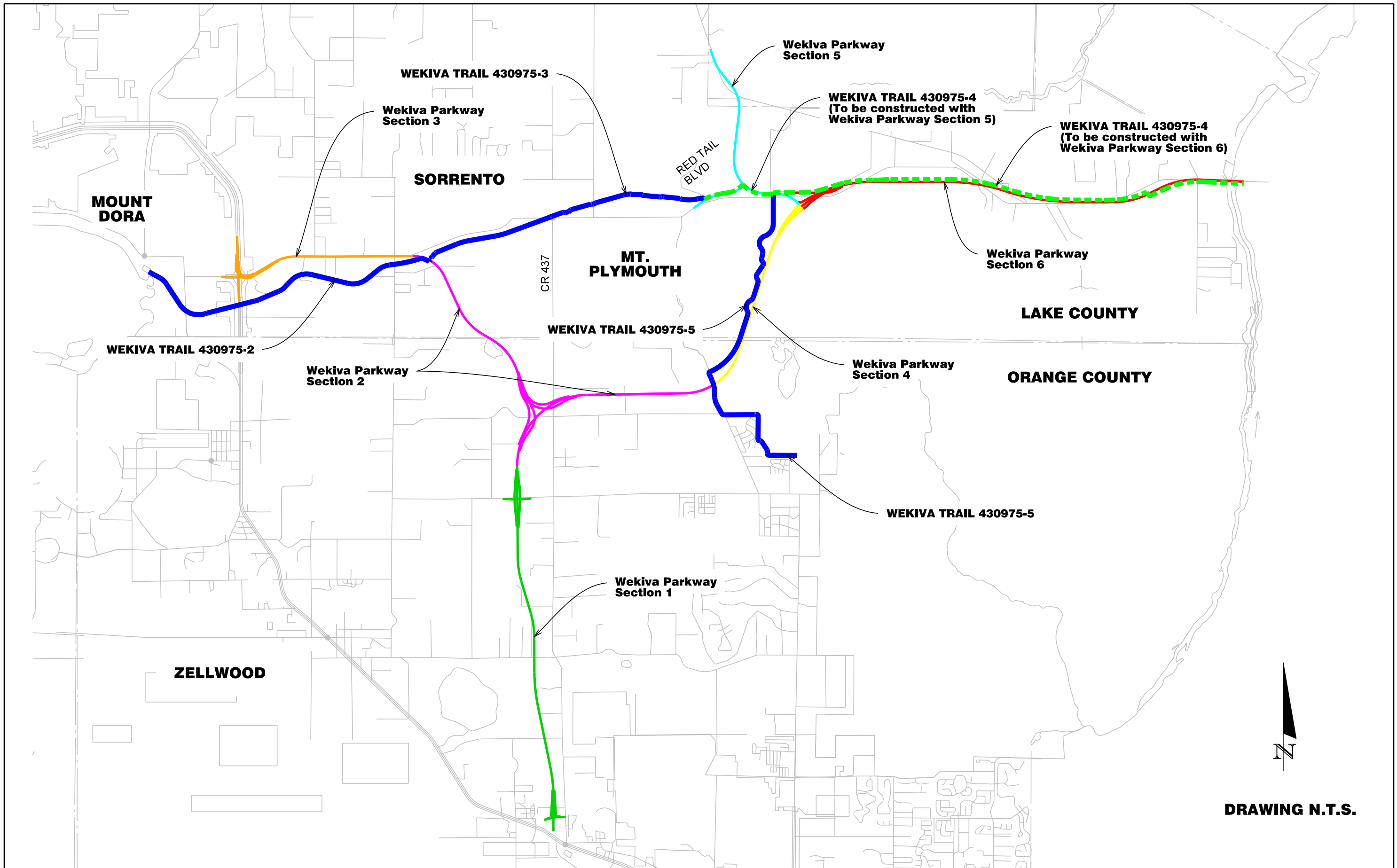
NOTE: THE SCALE OF THESE PLANS MAY  
 HAVE CHANGED DUE TO REPRODUCTION.

ROADWAY PLANS  
 ENGINEER OF RECORD: DAVID A. GRAEBER

P.E. NO.: 56940

SHEET  
 NO.

1



**DRAWING N.T.S.**



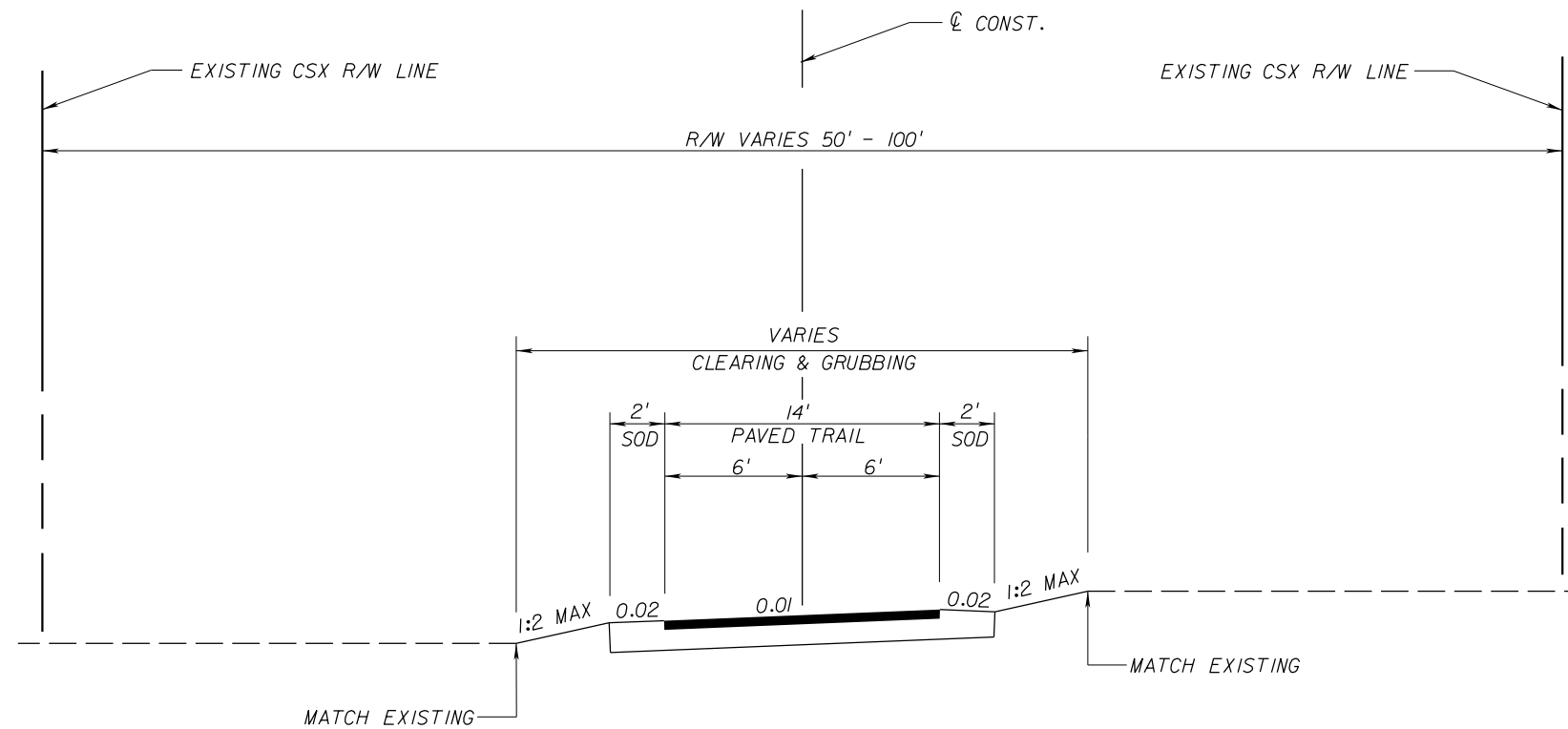
David A. Graeber, PE 3000 Dovera Drive, Suite 200  
 PE No. 56940 Oviedo, Florida 32765  
 Certificate of Authorization No. 7074 p. 407.971.8850

**WEKIVA TRAIL PD&E STUDY**  
**FPID: 430975-1-28-01**

**TRAIL LAYOUT**

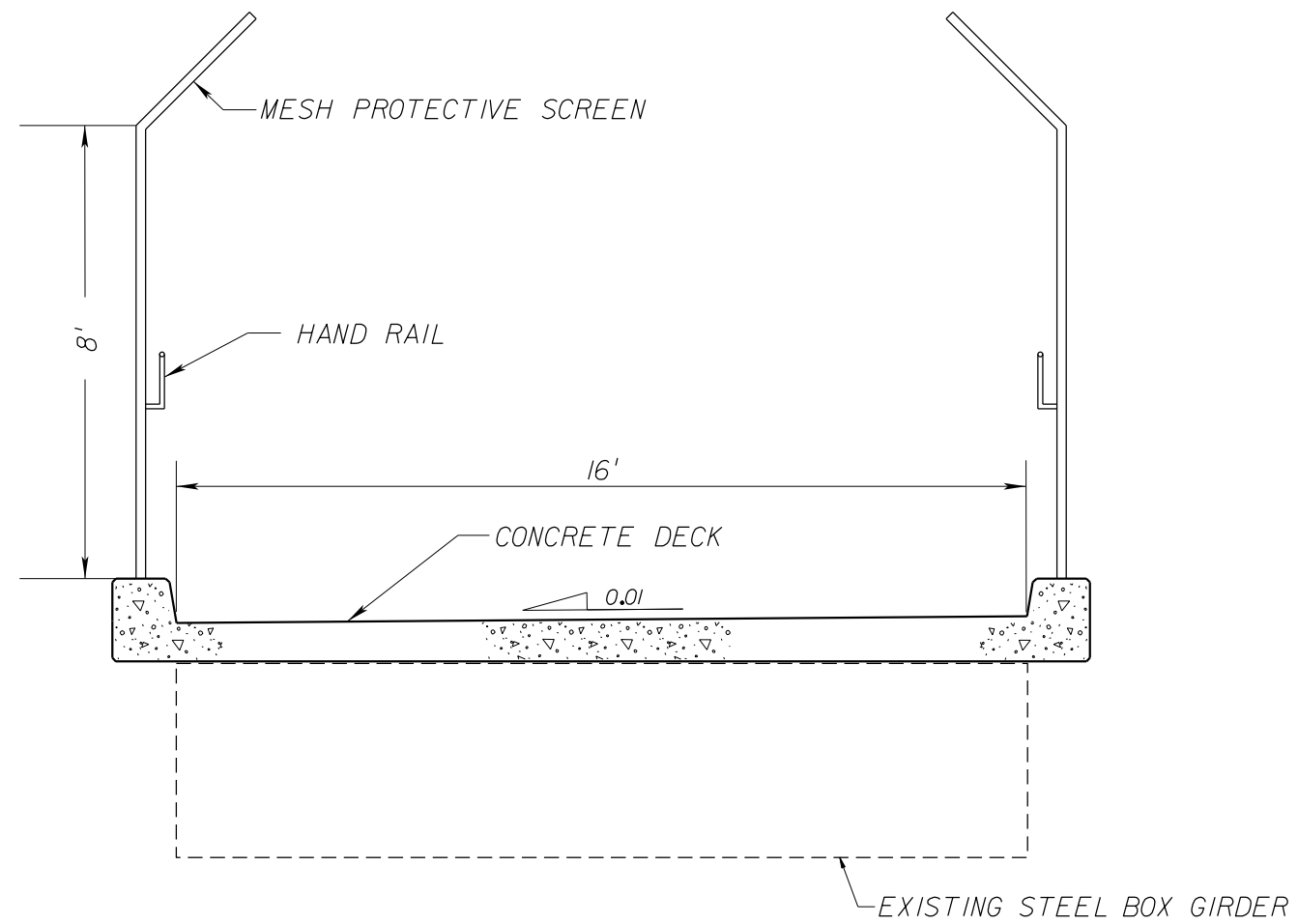
SHEET NO.

2

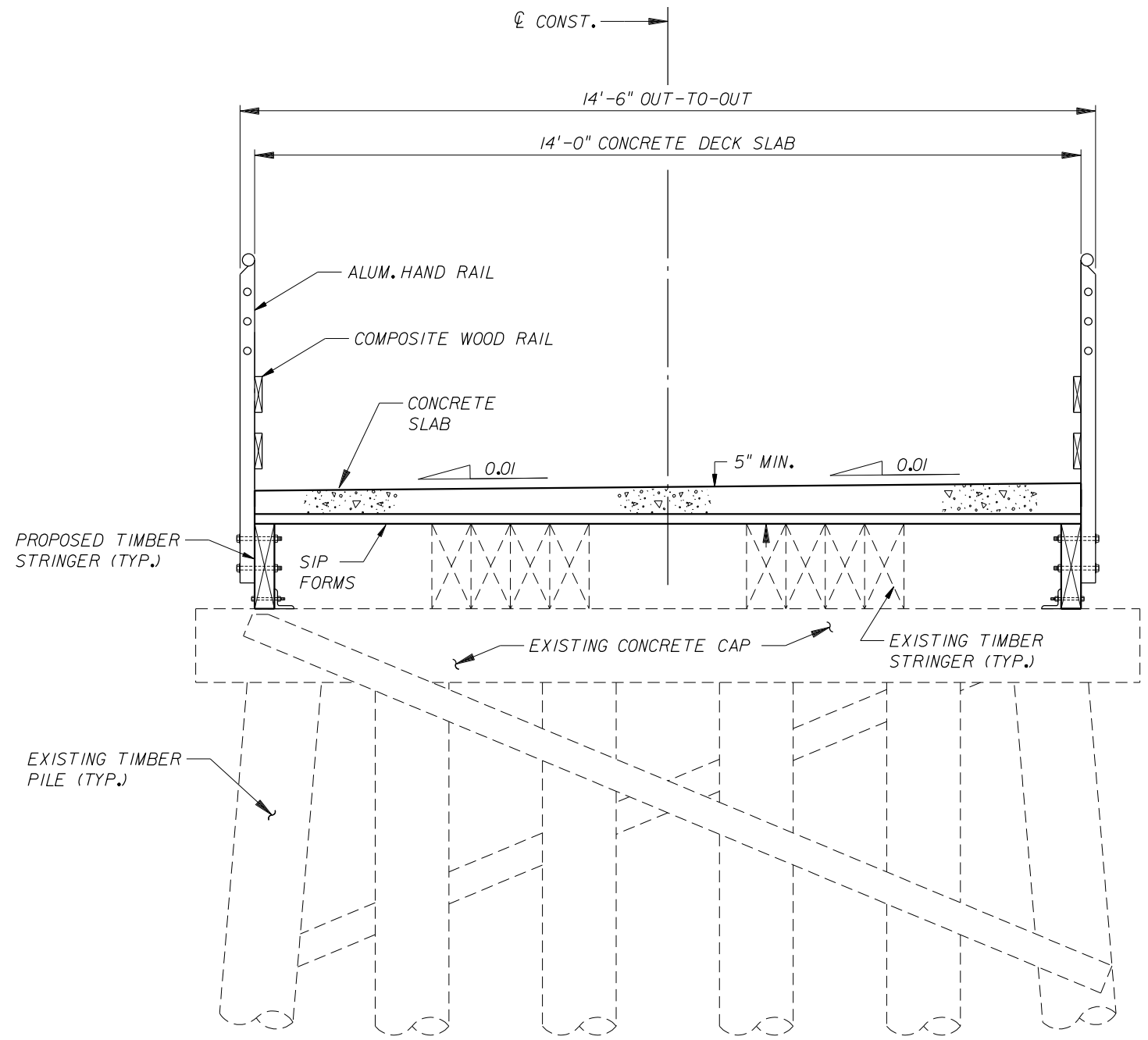


RAILS TO TRAILS  
 FROM 200' WEST OF TREMAIN STREET TO CR 437

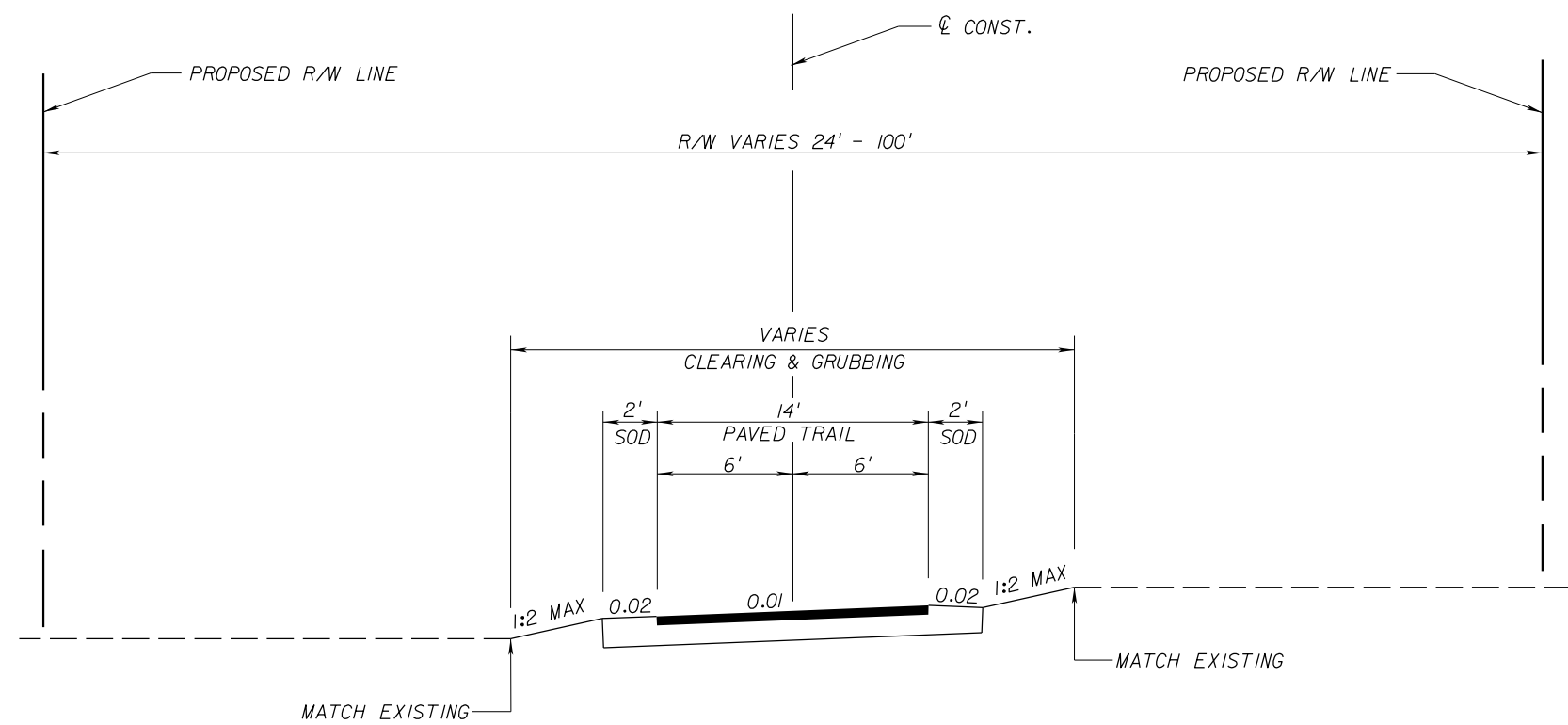
OPTIONAL BASE GROUP 04 (6" LIMEROCK LBR 100 OR EQUIVALENT)  
 TYPE SP 9.5 STRUCTURAL COURSE (TRAFFIC A)(1") OR S-111 (1.25")



TRAIL BRIDGE  
US 441



TRAIL BRIDGE  
TREMAIN STREET



CR 437 TO RED TAIL DRIVE

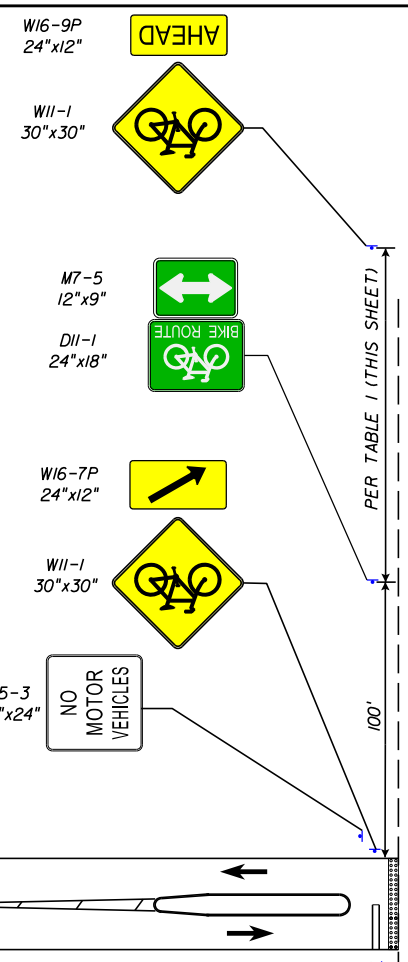
TYPE B STABILIZATION 12" (LBR 40)  
 OPTIONAL BASE GROUP 04 (6" LIMEROCK LBR 100 OR EQUIVALENT)  
 TYPE SP 9.5 STRUCTURAL COURSE (TRAFFIC A)(1") OR S-111 (1.25")



WEKIVA TRAIL PD&E STUDY  
 FPID: 430975-1-28-01

TYPICAL SECTION  
 SEGMENT 2

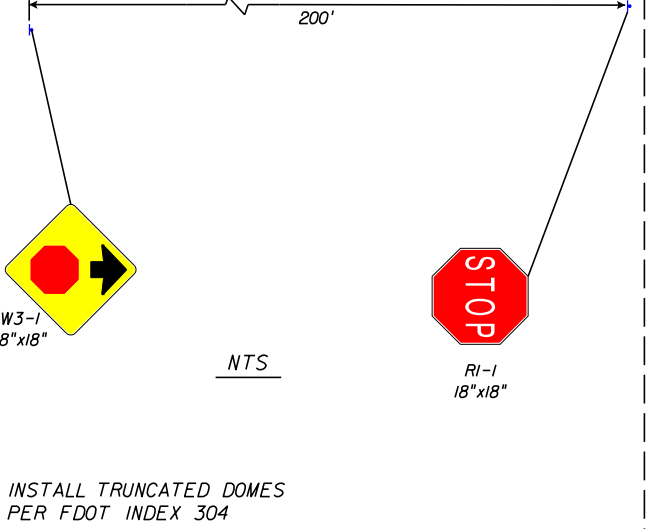
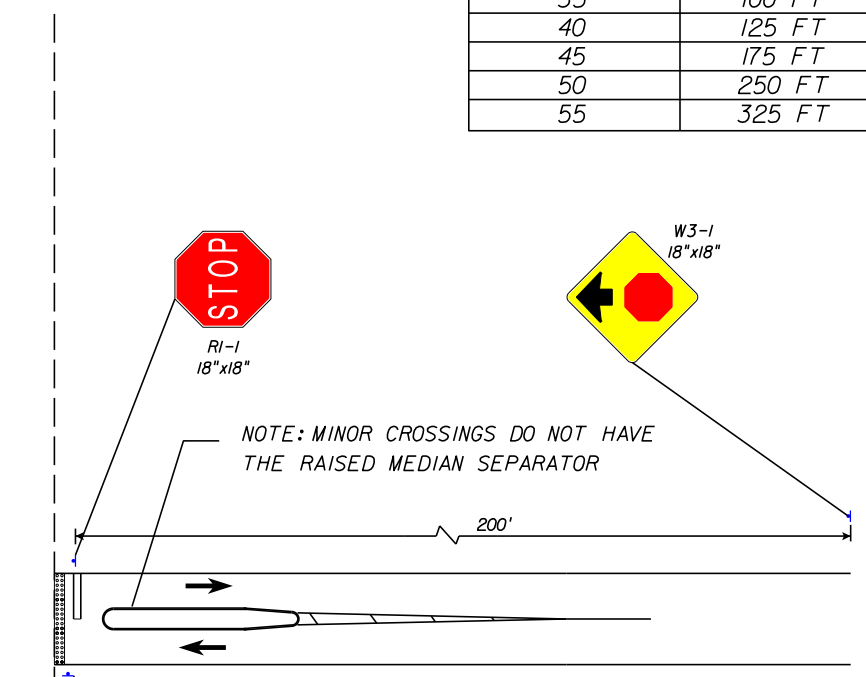
SHEET NO.  
 6



**CASE I**  
**MID BLOCK CROSSING**  
 LEGEND SYMBOLS:  
 MID-BLOCK CROSSING (MAJOR)  
 MID-BLOCK CROSSING (MINOR)

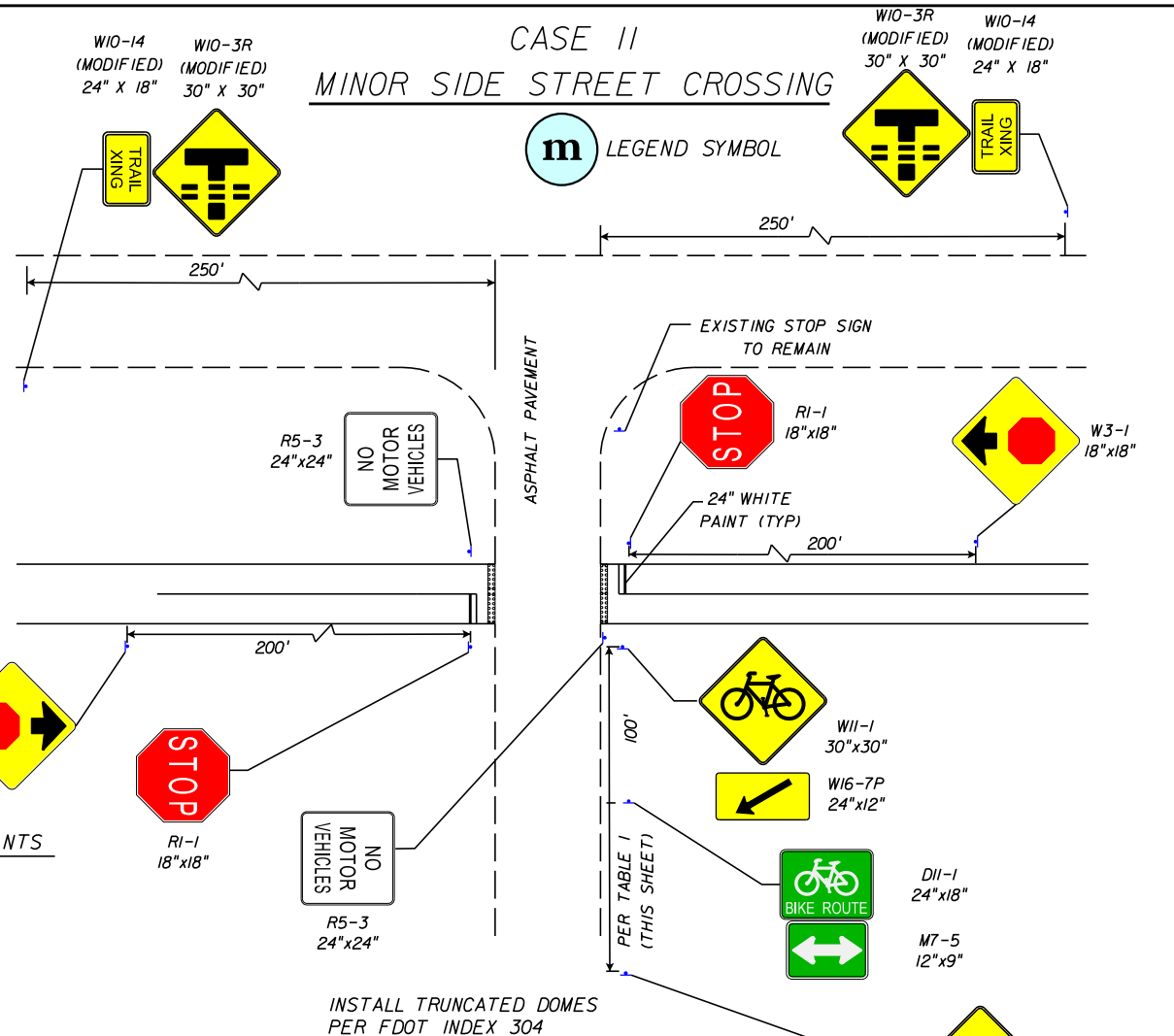
TABLE I: ADVANCED SIGN PLACEMENT

POSTED SPEED LIMIT	DISTANCE
25	100 FT
30	100 FT
35	100 FT
40	125 FT
45	175 FT
50	250 FT
55	325 FT

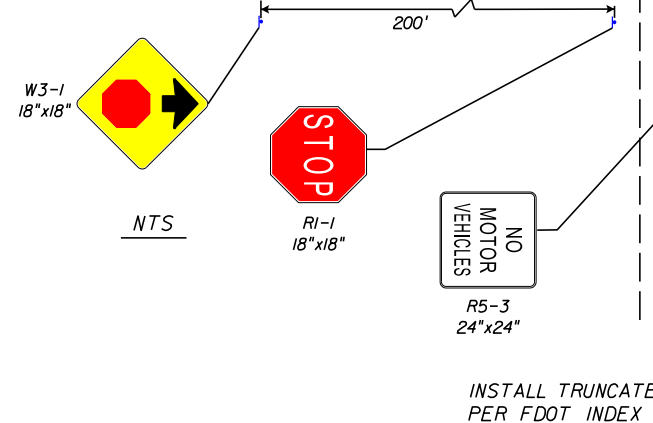


INSTALL TRUNCATED DOMES PER FDOT INDEX 304

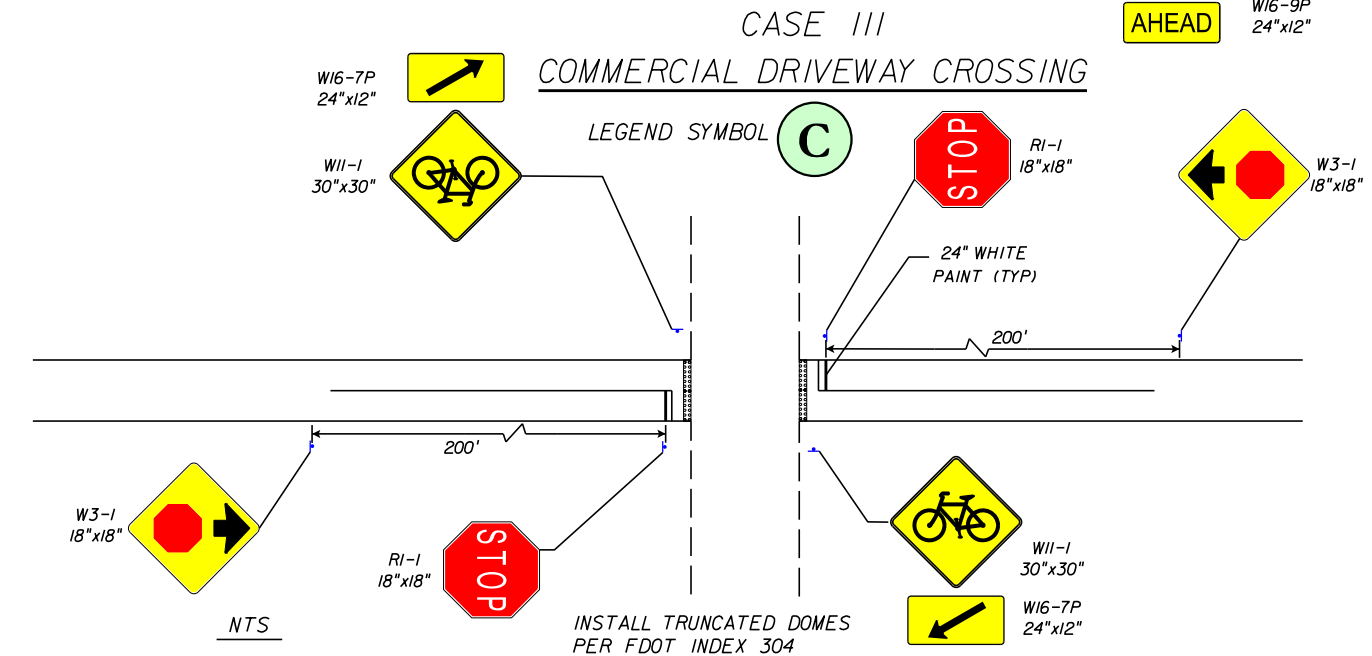
SIGNING & PAVEMENT MARKINGS (TYPICAL BOTH DIRECTIONS)



**CASE II**  
**MINOR SIDE STREET CROSSING**  
 LEGEND SYMBOL **m**



INSTALL TRUNCATED DOMES PER FDOT INDEX 304



**CASE III**  
**COMMERCIAL DRIVEWAY CROSSING**  
 LEGEND SYMBOL **C**

INSTALL TRUNCATED DOMES PER FDOT INDEX 304

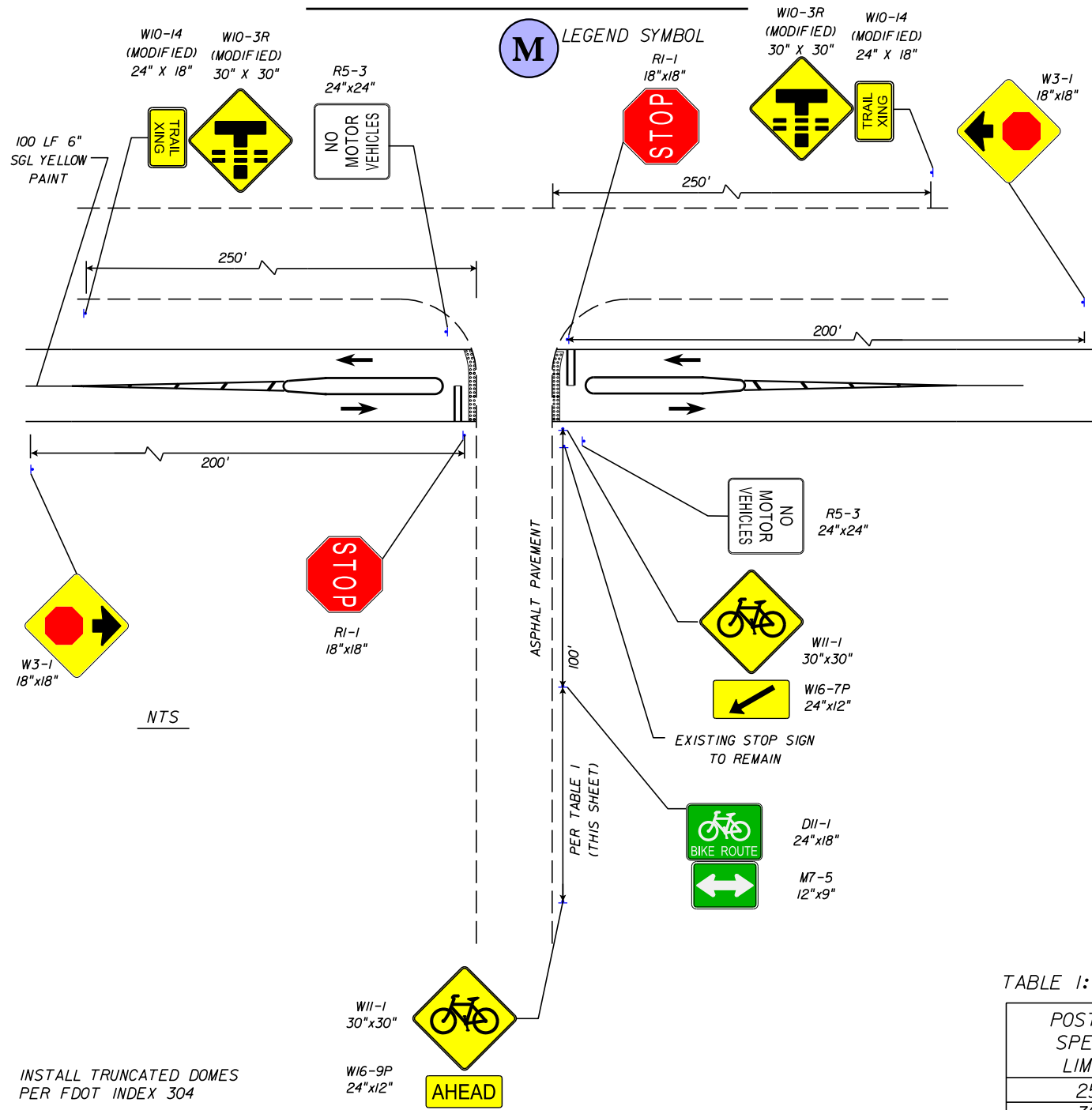


WEKIVA TRAIL PD&E STUDY  
 FPID: 430975-1-28-01

INTERSECTION DETAILS

SHEET NO.  
 8

CASE IV  
MAJOR SIDE STREET CROSSING



CASE V  
SIGNALIZED SIDE-STREET CROSSING

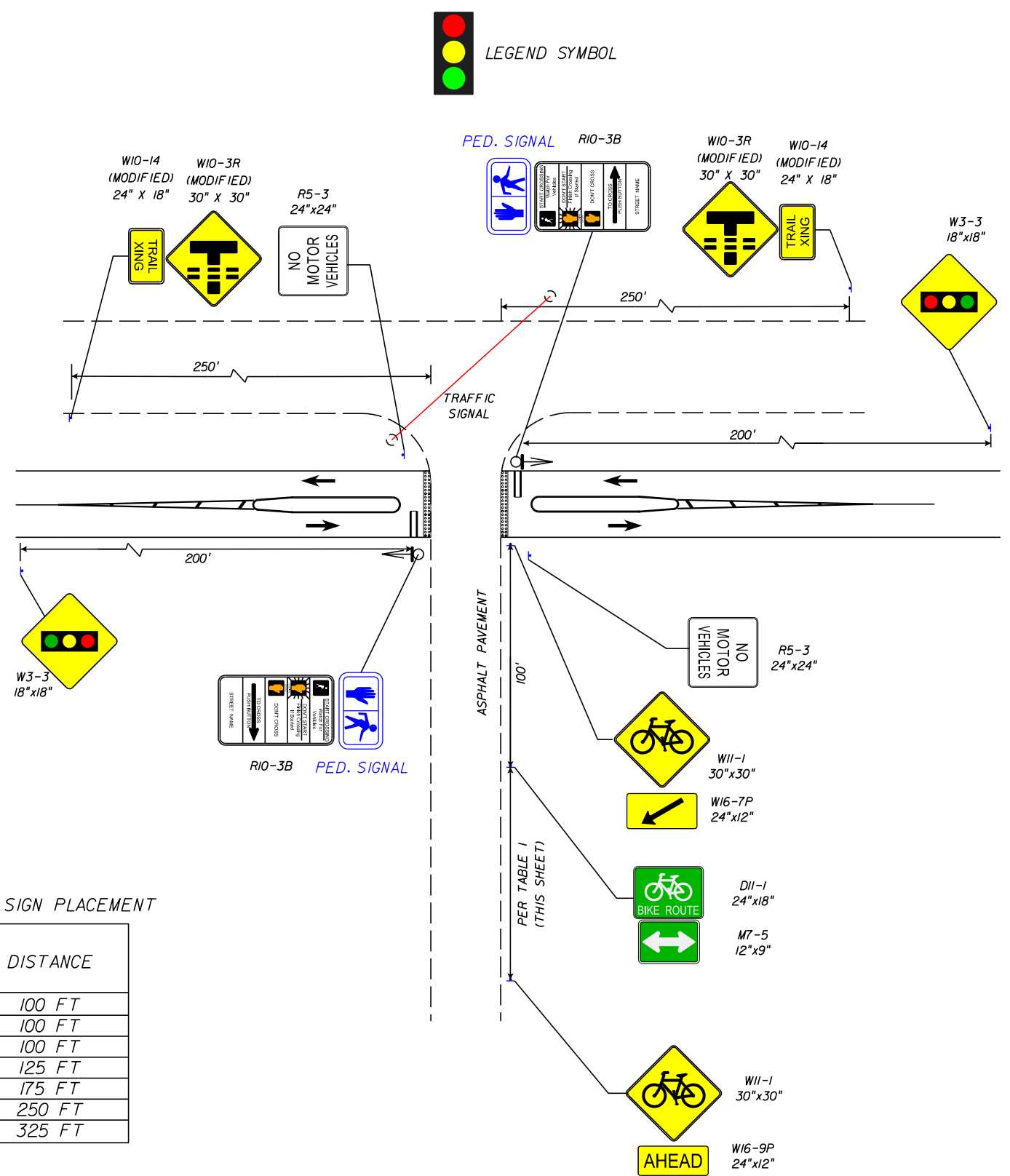


TABLE 1: ADVANCED SIGN PLACEMENT

POSTED SPEED LIMIT	DISTANCE
25	100 FT
30	100 FT
35	100 FT
40	125 FT
45	175 FT
50	250 FT
55	325 FT

INSTALL TRUNCATED DOMES PER FDOT INDEX 304

CONTRACTOR SHALL CONTACT COUNTY'S AUTHORIZED REPRESENTATIVE FOR APPROVED LOGO, SPACING, FONT, COLORS, ETC FOR CUSTOM TRAIL SIGN 60 DAYS PRIOR TO INSTALLATION.

EXIST. PAVEMENT MARKING ON ROADWAY TO REMAIN EXCEPT AS SHOWN ON TRAIL CROSSING PLAN SHEETS. ALL SIGNS FOR TRAIL USERS SHALL BE PLACED AT A MAXIMUM HEIGHT OF 5' ABOVE GROUND LEVEL.

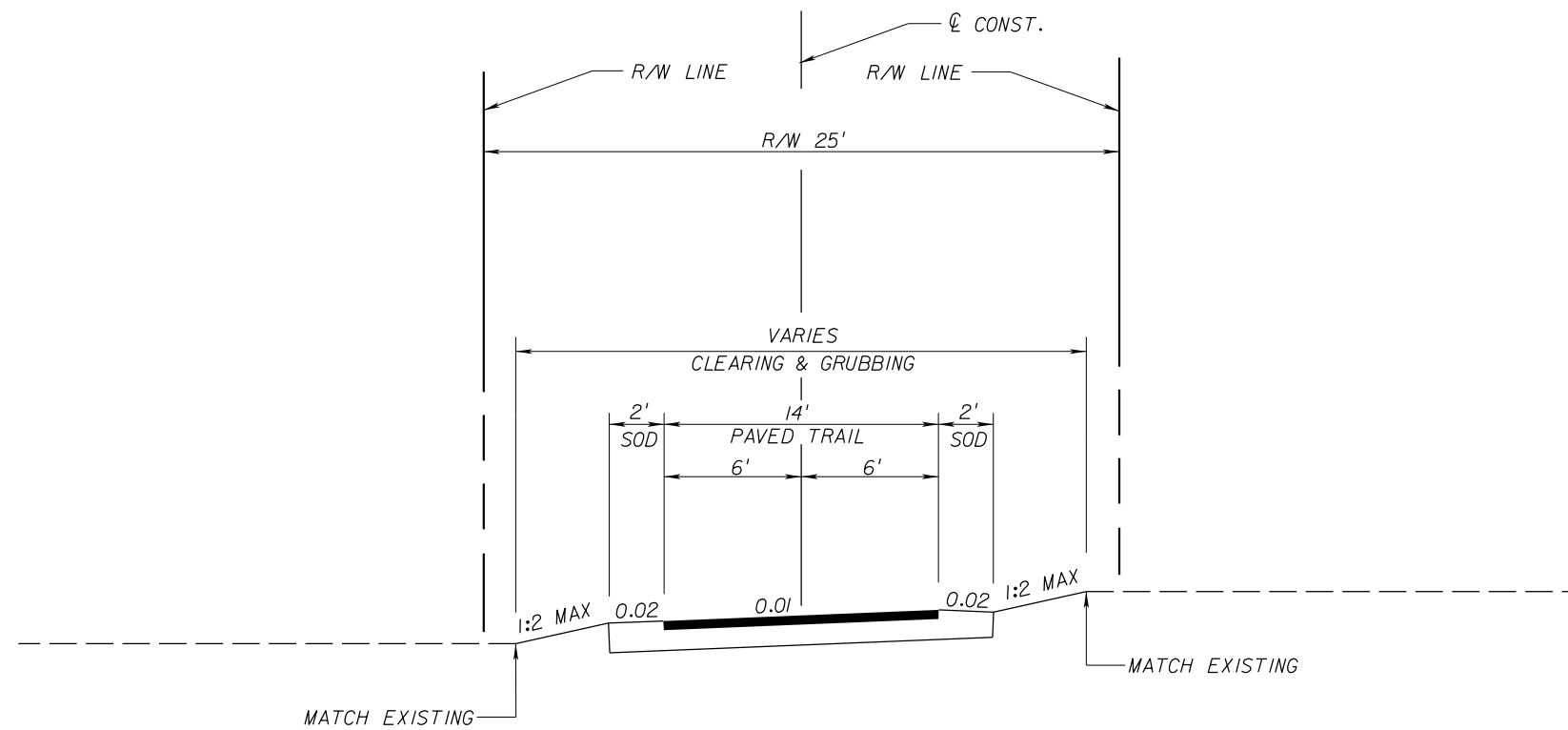


WEKIVA TRAIL PD&E STUDY  
FPID: 430975-1-28-01

INTERSECTION DETAILS

SHEET NO.  
9





NEIGHBORHOOD LAKES TRAIL

TYPE B STABILIZATION 12" (LBR 40)  
 OPTIONAL BASE GROUP 04 (6" LIMEROCK LBR 100 OR EQUIVALENT)  
 TYPE SP 9.5 STRUCTURAL COURSE (TRAFFIC A)(1") OR S-111 (1.25")



David A. Graeber, PE  
 PE No. 56940  
 Certificate of Authorization No. 7074

3000 Dovera Drive, Suite 200  
 Oviedo, Florida 32765  
 p 407.971.8850

WEKIVA TRAIL PD&E STUDY  
 FPID: 430975-1-28-01

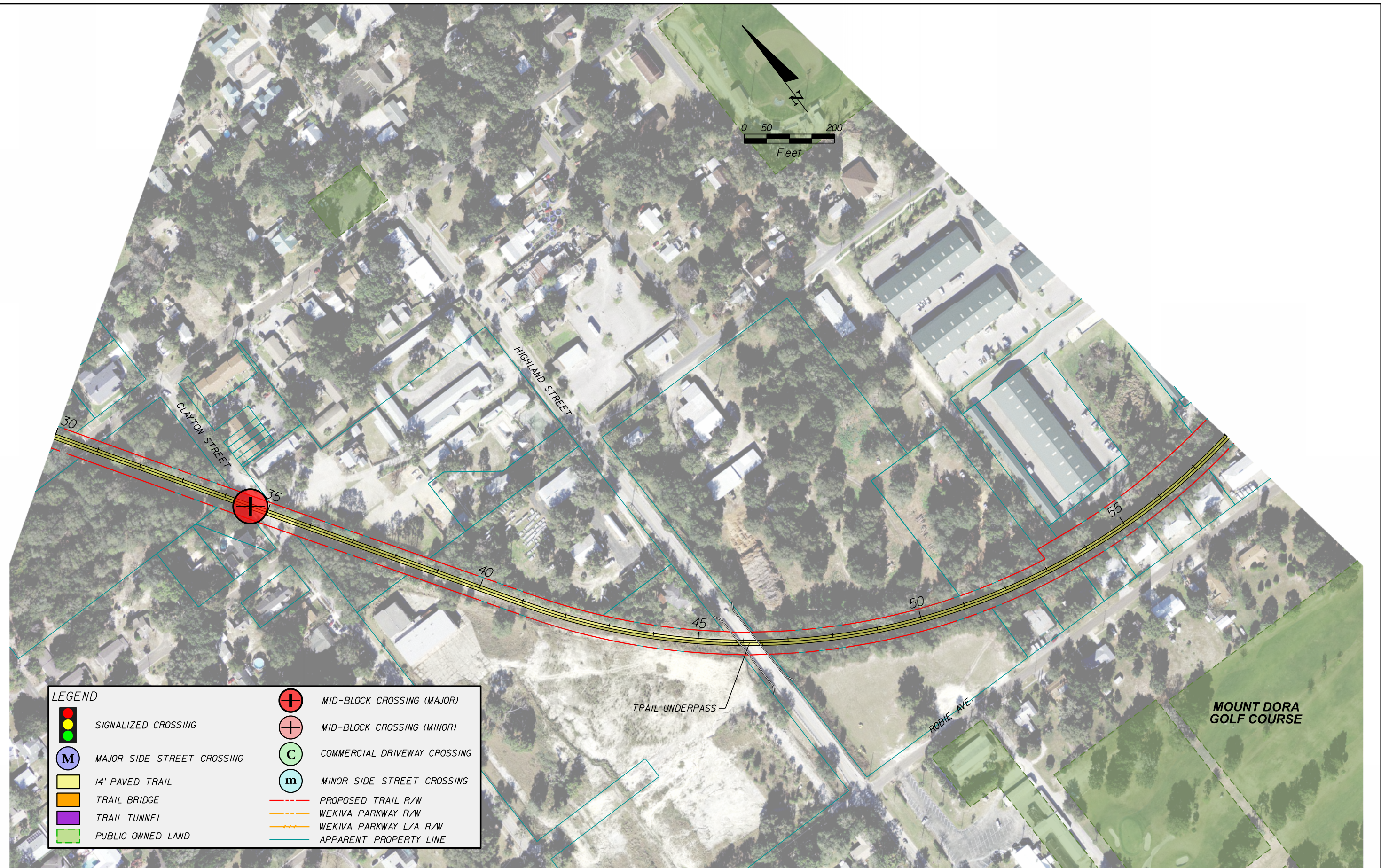
TYPICAL SECTION  
 SEGMENT 4

SHEET  
 NO.

7



LEGEND	
	SIGNALIZED CROSSING
	MAJOR SIDE STREET CROSSING
	14' PAVED TRAIL
	TRAIL BRIDGE
	TRAIL TUNNEL
	PUBLIC OWNED LAND
	MID-BLOCK CROSSING (MAJOR)
	MID-BLOCK CROSSING (MINOR)
	COMMERCIAL DRIVEWAY CROSSING
	MINOR SIDE STREET CROSSING
	PROPOSED TRAIL R/W
	WEKIVA PARKWAY R/W
	WEKIVA PARKWAY L/A R/W
	APPARENT PROPERTY LINE



**LEGEND**

- |  |                            |  |                              |
|--|----------------------------|--|------------------------------|
|  | SIGNALIZED CROSSING        |  | MID-BLOCK CROSSING (MAJOR)   |
|  | MAJOR SIDE STREET CROSSING |  | MID-BLOCK CROSSING (MINOR)   |
|  | 14' PAVED TRAIL            |  | COMMERCIAL DRIVEWAY CROSSING |
|  | TRAIL BRIDGE               |  | MINOR SIDE STREET CROSSING   |
|  | TRAIL TUNNEL               |  | PROPOSED TRAIL R/W           |
|  | PUBLIC OWNED LAND          |  | WEKIVA PARKWAY R/W           |
|  |                            |  | WEKIVA PARKWAY L/A R/W       |
|  |                            |  | APPARENT PROPERTY LINE       |



**WEKIVA TRAIL PD&E STUDY**  
FPID: 430975-1-28-01

**CONCEPT PLAN**  
**SEGMENT 1**

SHEET NO.

11



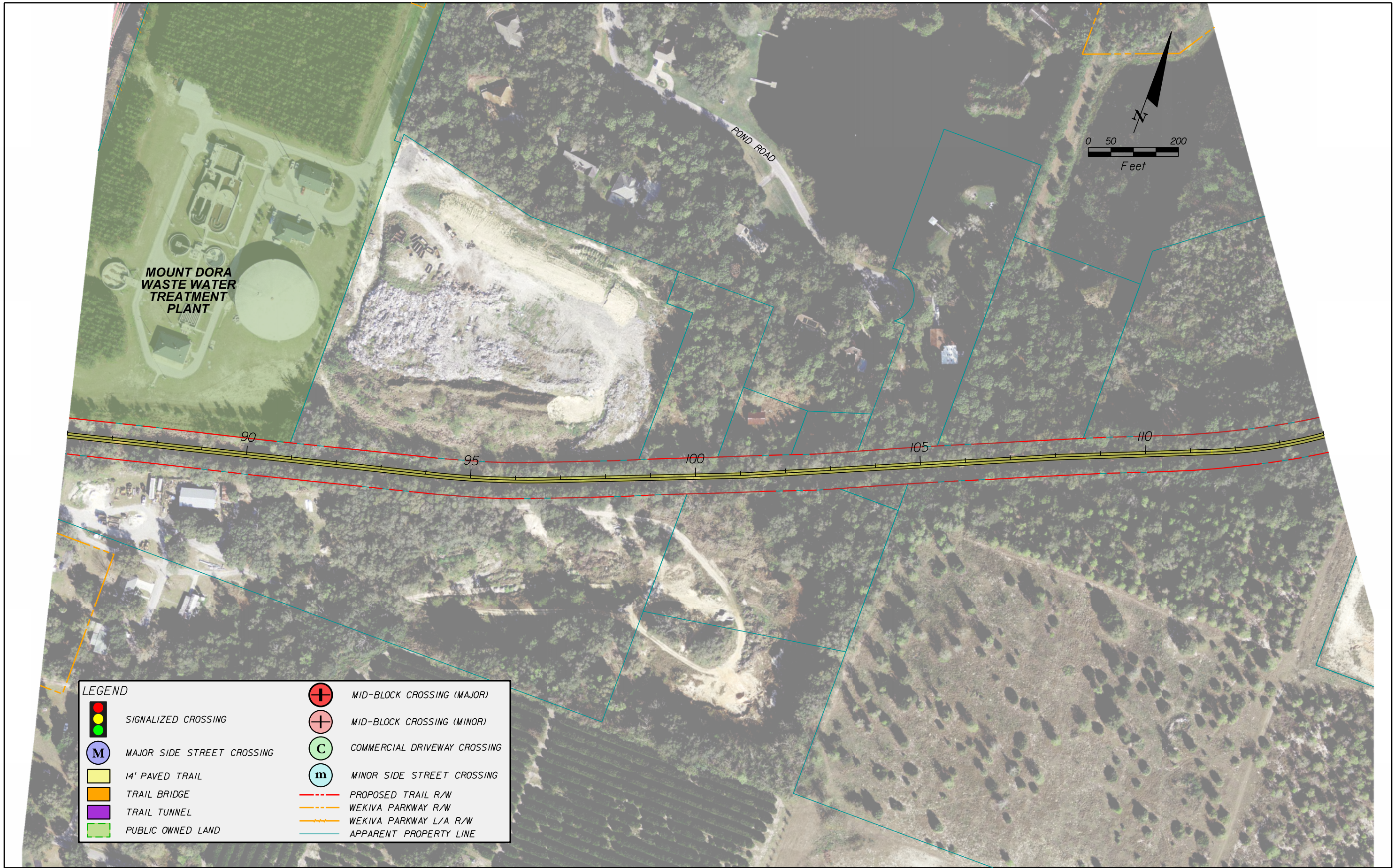
LEGEND	
	SIGNALIZED CROSSING
	MAJOR SIDE STREET CROSSING
	14' PAVED TRAIL
	TRAIL BRIDGE
	TRAIL TUNNEL
	PUBLIC OWNED LAND
	MID-BLOCK CROSSING (MAJOR)
	MID-BLOCK CROSSING (MINOR)
	COMMERCIAL DRIVEWAY CROSSING
	MINOR SIDE STREET CROSSING
	PROPOSED TRAIL R/W
	WEKIVA PARKWAY R/W
	WEKIVA PARKWAY L/A R/W
	APPARENT PROPERTY LINE



WEKIVA TRAIL PD&E STUDY  
 FPID: 430975-1-28-01

CONCEPT PLAN  
 SEGMENT 1

SHEET NO.  
 12



**LEGEND**

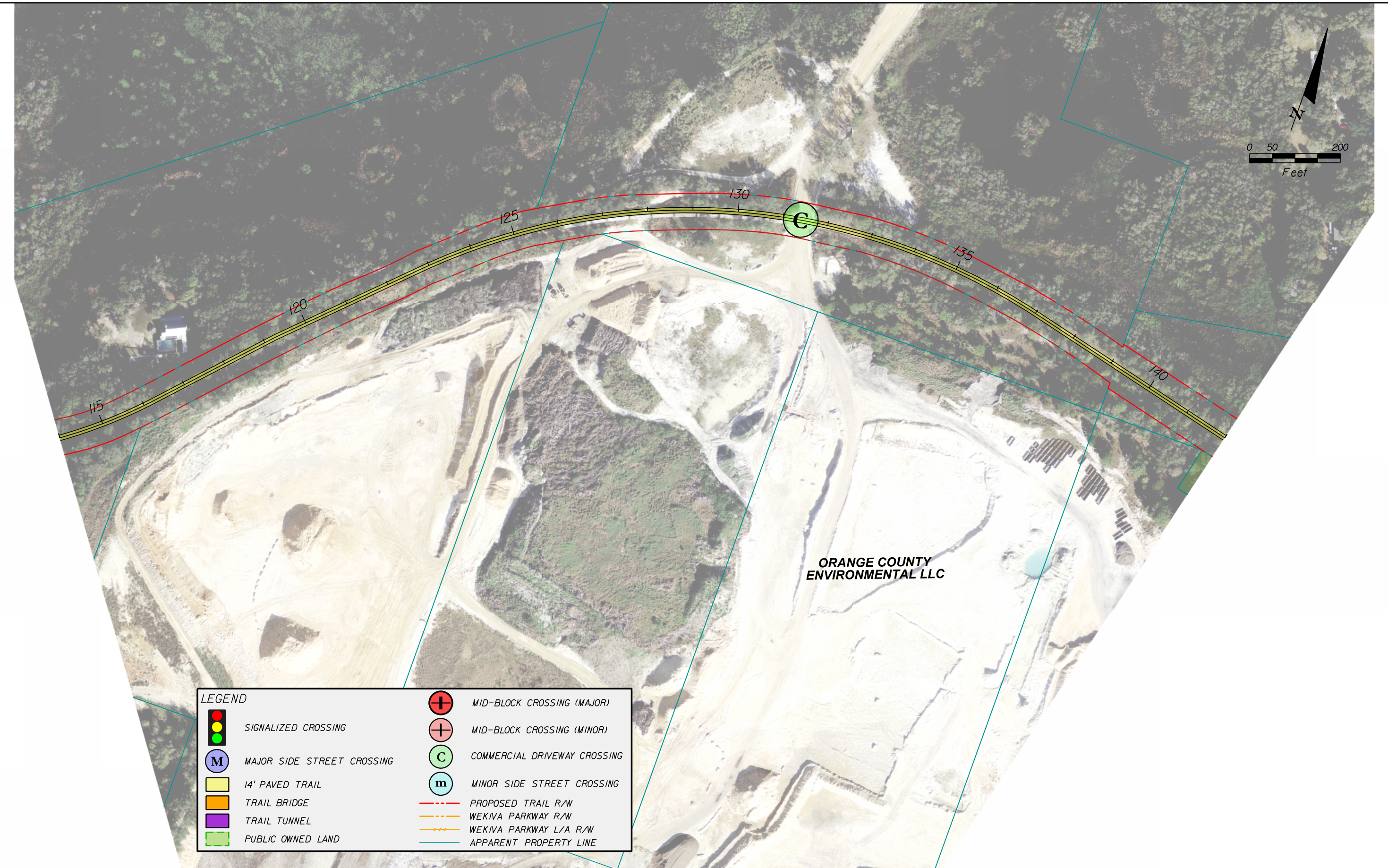
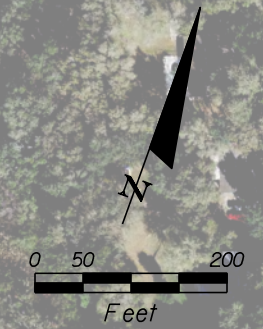
- |  |                            |  |                            |  |                              |
|--|----------------------------|--|----------------------------|--|------------------------------|
|  | SIGNALIZED CROSSING        |  | MAJOR SIDE STREET CROSSING |  | MID-BLOCK CROSSING (MAJOR)   |
|  | MAJOR SIDE STREET CROSSING |  | MID-BLOCK CROSSING (MINOR) |  | COMMERCIAL DRIVEWAY CROSSING |
|  | 14' PAVED TRAIL            |  | MINOR SIDE STREET CROSSING |  | PROPOSED TRAIL R/W           |
|  | TRAIL BRIDGE               |  | WEKIVA PARKWAY R/W         |  | WEKIVA PARKWAY L/A R/W       |
|  | TRAIL TUNNEL               |  | APPARENT PROPERTY LINE     |  |                              |
|  | PUBLIC OWNED LAND          |  |                            |  |                              |



**WEKIVA TRAIL PD&E STUDY**  
FPID: 430975-1-28-01

**CONCEPT PLAN**  
**SEGMENT 1**

SHEET NO.  
14



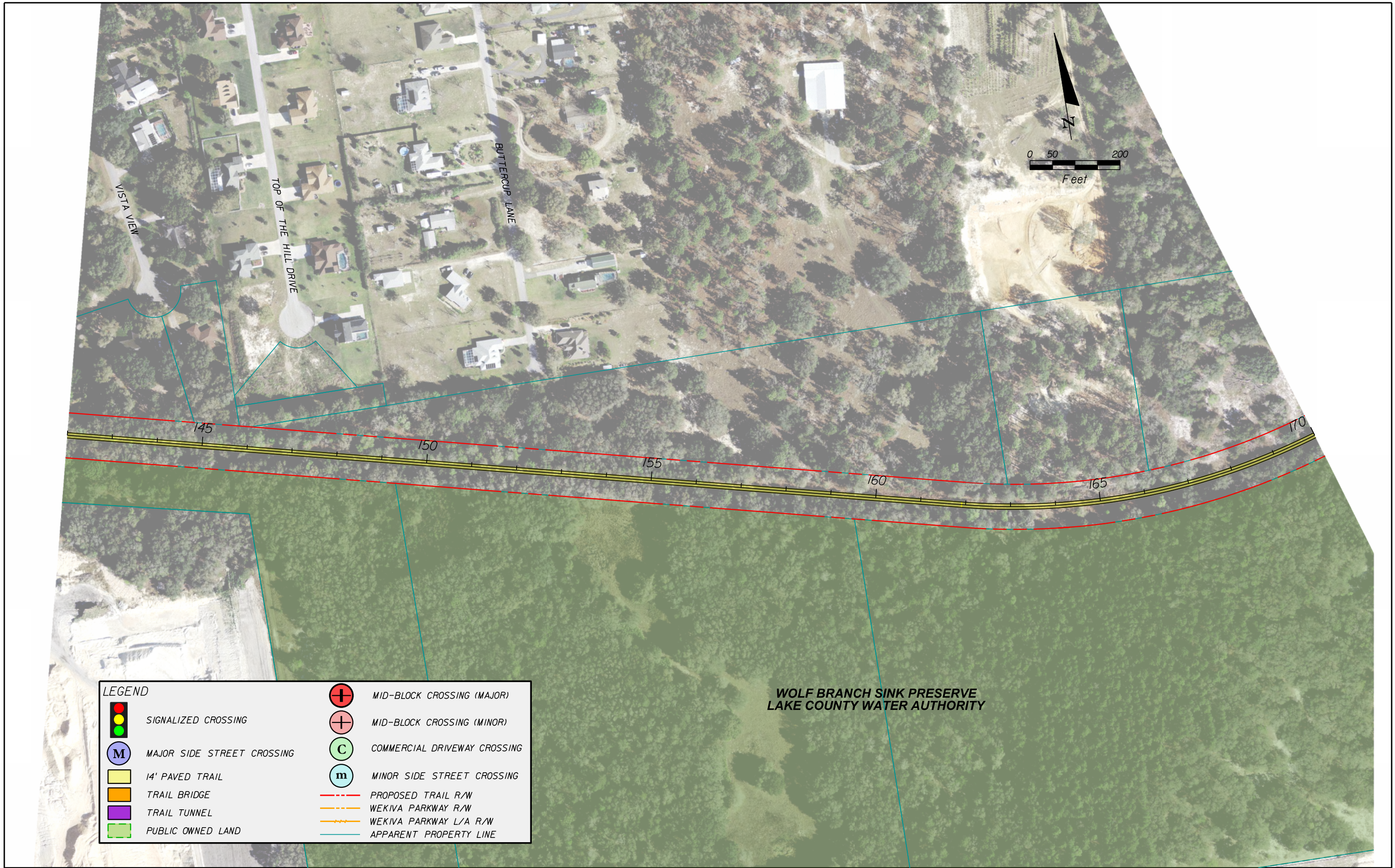
LEGEND	
	SIGNALIZED CROSSING
	MAJOR SIDE STREET CROSSING
	14' PAVED TRAIL
	TRAIL BRIDGE
	TRAIL TUNNEL
	PUBLIC OWNED LAND
	MID-BLOCK CROSSING (MAJOR)
	MID-BLOCK CROSSING (MINOR)
	COMMERCIAL DRIVEWAY CROSSING
	MINOR SIDE STREET CROSSING
	PROPOSED TRAIL R/W
	WEKIVA PARKWAY R/W
	WEKIVA PARKWAY L/A R/W
	APPARENT PROPERTY LINE



WEKIVA TRAIL PD&E STUDY  
FPID: 430975-1-28-01

CONCEPT PLAN  
SEGMENT 1

SHEET NO.  
14



LEGEND	
	SIGNALIZED CROSSING
	MAJOR SIDE STREET CROSSING
	14' PAVED TRAIL
	TRAIL BRIDGE
	TRAIL TUNNEL
	PUBLIC OWNED LAND
	MID-BLOCK CROSSING (MAJOR)
	MID-BLOCK CROSSING (MINOR)
	COMMERCIAL DRIVEWAY CROSSING
	MINOR SIDE STREET CROSSING
	PROPOSED TRAIL R/W
	WEKIVA PARKWAY R/W
	WEKIVA PARKWAY L/A R/W
	APPARENT PROPERTY LINE

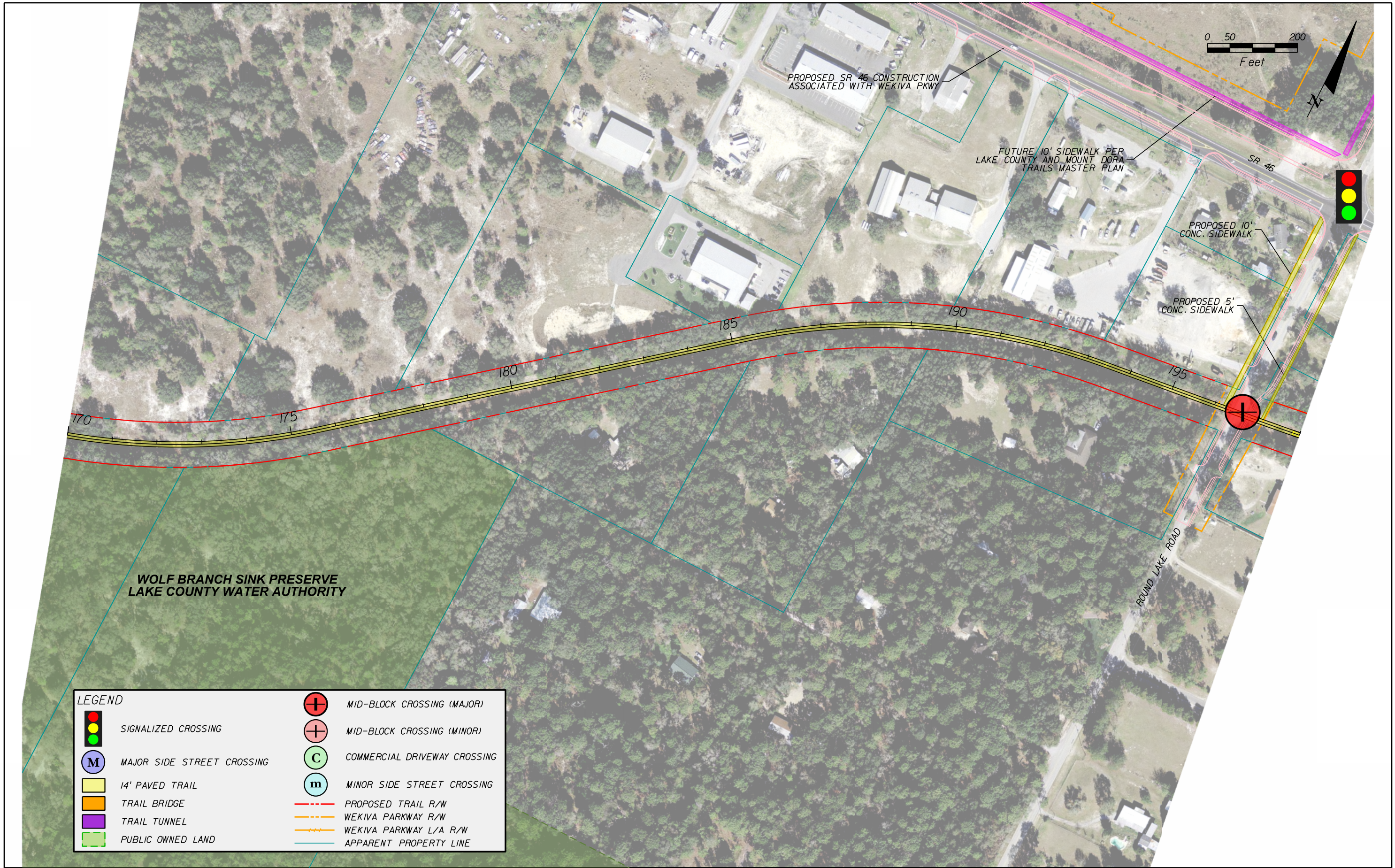
**WOLF BRANCH SINK PRESERVE  
LAKE COUNTY WATER AUTHORITY**



**WEKIVA TRAIL PD&E STUDY**  
**FPID: 430975-1-28-01**

**CONCEPT PLAN**  
**SEGMENT 1**

SHEET NO.  
15



LEGEND	
	SIGNALIZED CROSSING
	MAJOR SIDE STREET CROSSING
	14' PAVED TRAIL
	TRAIL BRIDGE
	TRAIL TUNNEL
	PUBLIC OWNED LAND
	MID-BLOCK CROSSING (MAJOR)
	MID-BLOCK CROSSING (MINOR)
	COMMERCIAL DRIVEWAY CROSSING
	MINOR SIDE STREET CROSSING
	PROPOSED TRAIL R/W
	WEKIVA PARKWAY R/W
	WEKIVA PARKWAY L/A R/W
	APPARENT PROPERTY LINE

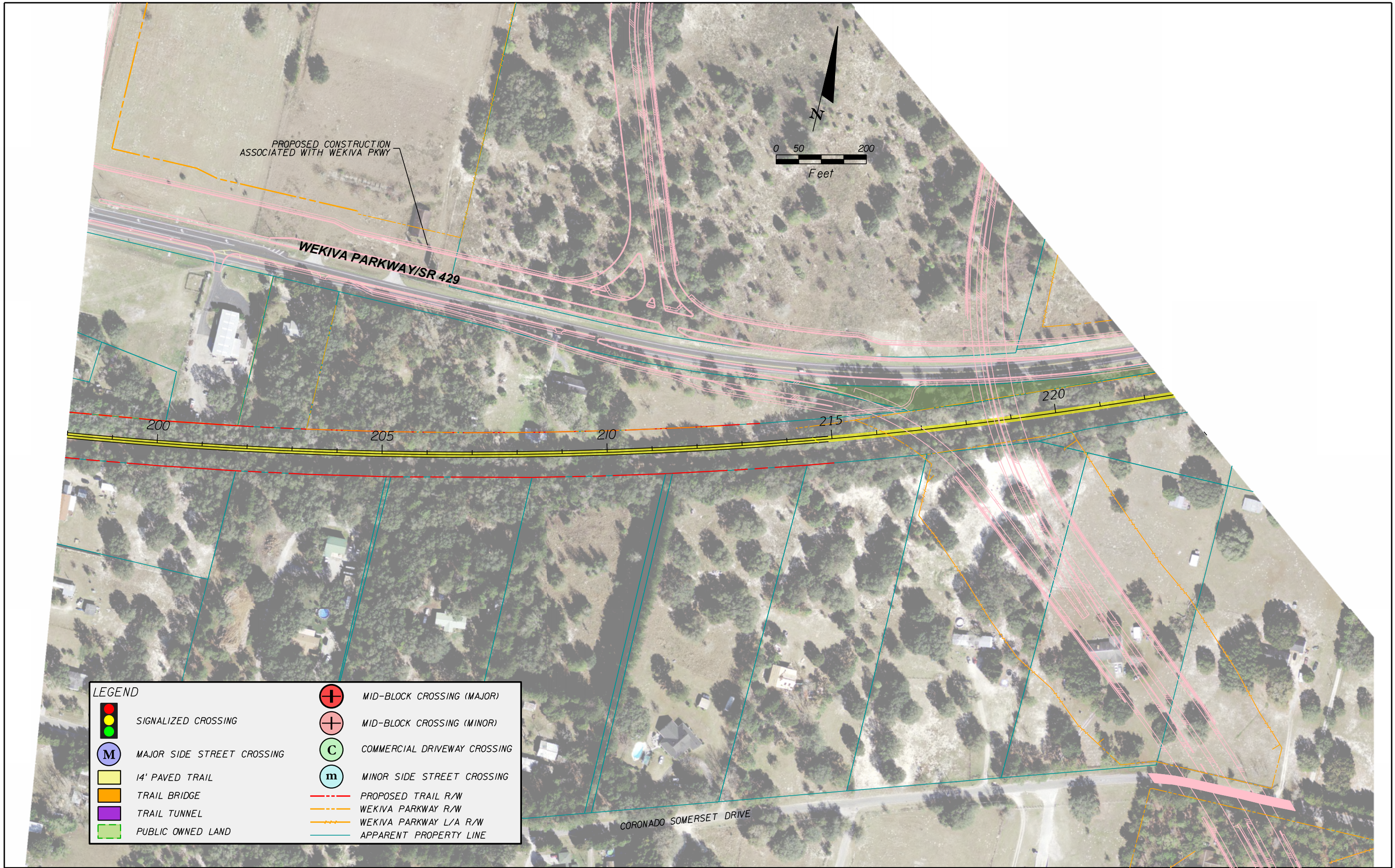


WEKIVA TRAIL PD&E STUDY  
FPID: 430975-1-28-01

CONCEPT PLAN  
SEGMENT 1


SHEET NO.  
16





PROPOSED CONSTRUCTION ASSOCIATED WITH WEKIVA PKWY

WEKIVA PARKWAY/SR 429



LEGEND	
	SIGNALIZED CROSSING
	MAJOR SIDE STREET CROSSING
	14' PAVED TRAIL
	TRAIL BRIDGE
	TRAIL TUNNEL
	PUBLIC OWNED LAND
	MID-BLOCK CROSSING (MAJOR)
	MID-BLOCK CROSSING (MINOR)
	COMMERCIAL DRIVEWAY CROSSING
	MINOR SIDE STREET CROSSING
	PROPOSED TRAIL R/W
	WEKIVA PARKWAY R/W
	WEKIVA PARKWAY L/A R/W
	APPARENT PROPERTY LINE

CORONADO SOMERSET DRIVE



WEKIVA TRAIL PD&E STUDY  
FPID: 430975-1-28-01

CONCEPT PLAN  
SEGMENT 1

SHEET NO.  
17



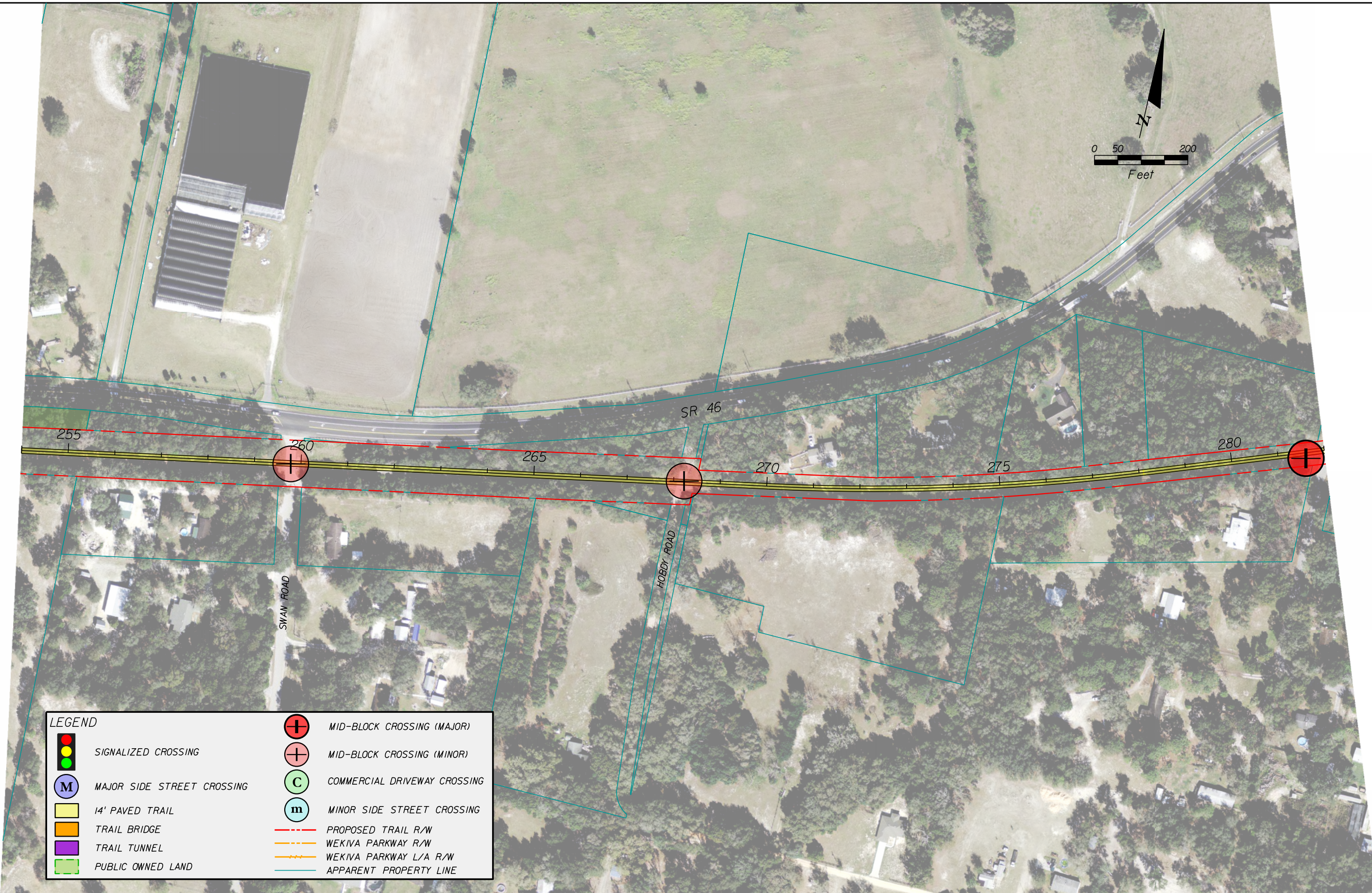
LEGEND	
	SIGNALIZED CROSSING
	MAJOR SIDE STREET CROSSING
	14' PAVED TRAIL
	TRAIL BRIDGE
	TRAIL TUNNEL
	PUBLIC OWNED LAND
	MID-BLOCK CROSSING (MAJOR)
	MID-BLOCK CROSSING (MINOR)
	COMMERCIAL DRIVEWAY CROSSING
	MINOR SIDE STREET CROSSING
	PROPOSED TRAIL R/W
	WEKIVA PARKWAY R/W
	WEKIVA PARKWAY L/A R/W
	APPARENT PROPERTY LINE



WEKIVA TRAIL PD&E STUDY  
 FPID: 430975-1-28-01

CONCEPT PLAN  
 SEGMENT 1

SHEET NO.  
 18



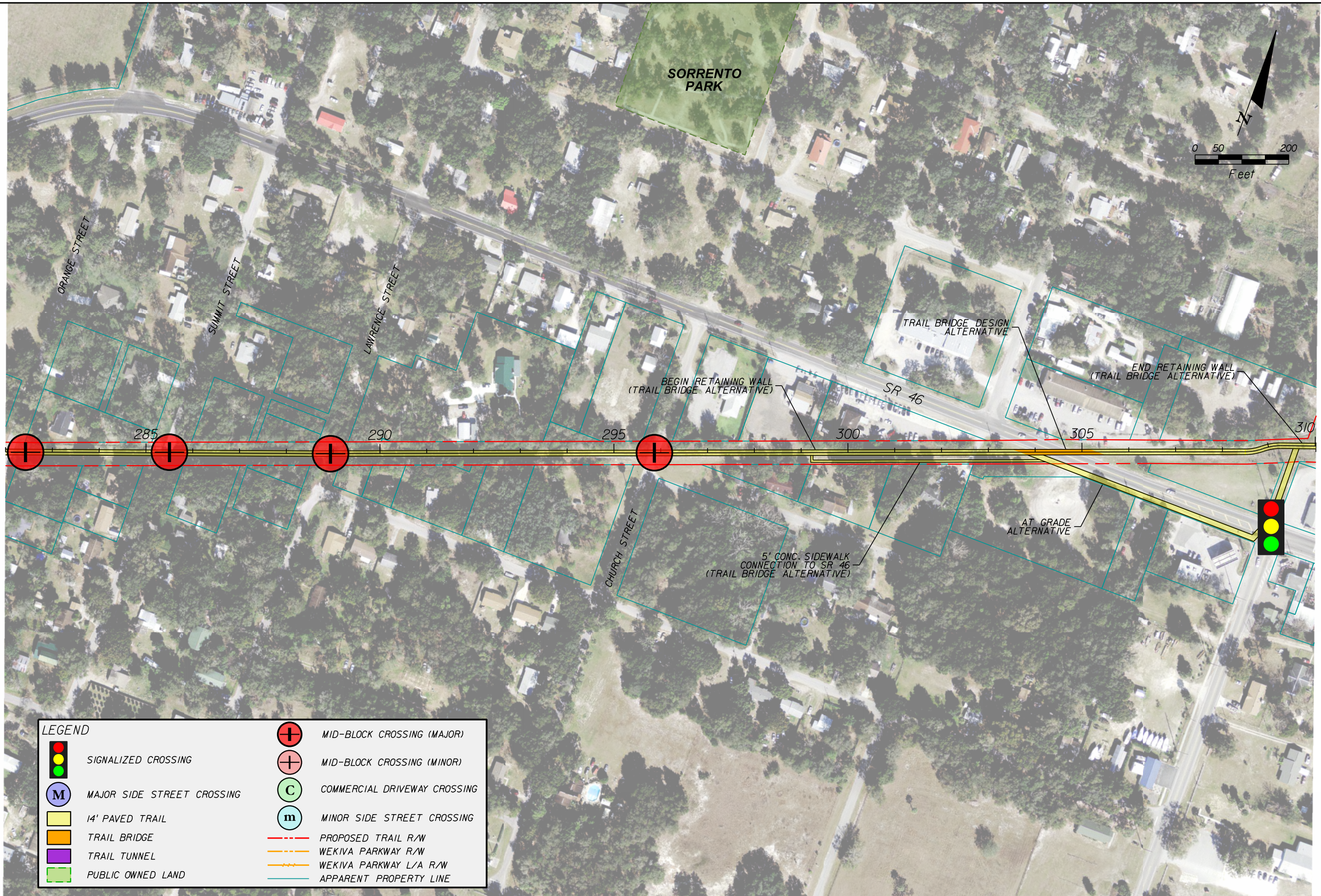
LEGEND	
	SIGNALIZED CROSSING
	MAJOR SIDE STREET CROSSING
	14' PAVED TRAIL
	TRAIL BRIDGE
	TRAIL TUNNEL
	PUBLIC OWNED LAND
	MID-BLOCK CROSSING (MAJOR)
	MID-BLOCK CROSSING (MINOR)
	COMMERCIAL DRIVEWAY CROSSING
	MINOR SIDE STREET CROSSING
	PROPOSED TRAIL R/W
	WEKIVA PARKWAY R/W
	WEKIVA PARKWAY L/A R/W
	APPARENT PROPERTY LINE



WEKIVA TRAIL PD&E STUDY  
FPID: 430975-1-28-01

CONCEPT PLAN  
SEGMENT 1

SHEET NO.  
19



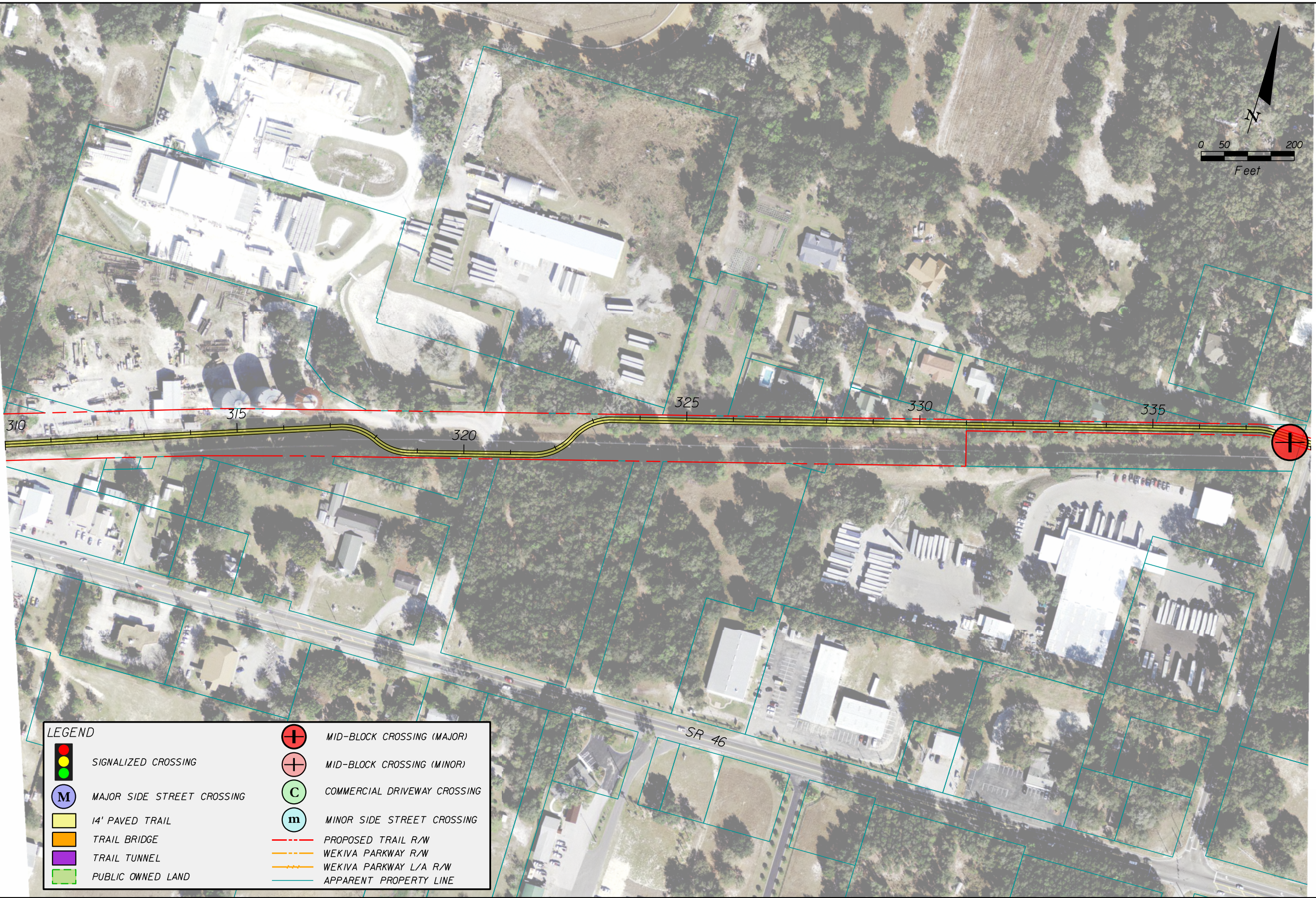
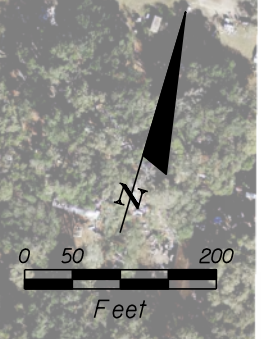
LEGEND	
	SIGNALIZED CROSSING
	MAJOR SIDE STREET CROSSING
	14' PAVED TRAIL
	TRAIL BRIDGE
	TRAIL TUNNEL
	PUBLIC OWNED LAND
	MID-BLOCK CROSSING (MAJOR)
	MID-BLOCK CROSSING (MINOR)
	COMMERCIAL DRIVEWAY CROSSING
	MINOR SIDE STREET CROSSING
	PROPOSED TRAIL R/W
	WEKIVA PARKWAY R/W
	WEKIVA PARKWAY L/A R/W
	APPARENT PROPERTY LINE



WEKIVA TRAIL PD&E STUDY  
 FPID: 430975-1-28-01

CONCEPT PLAN  
 SEGMENT 1

SHEET NO.  
 20



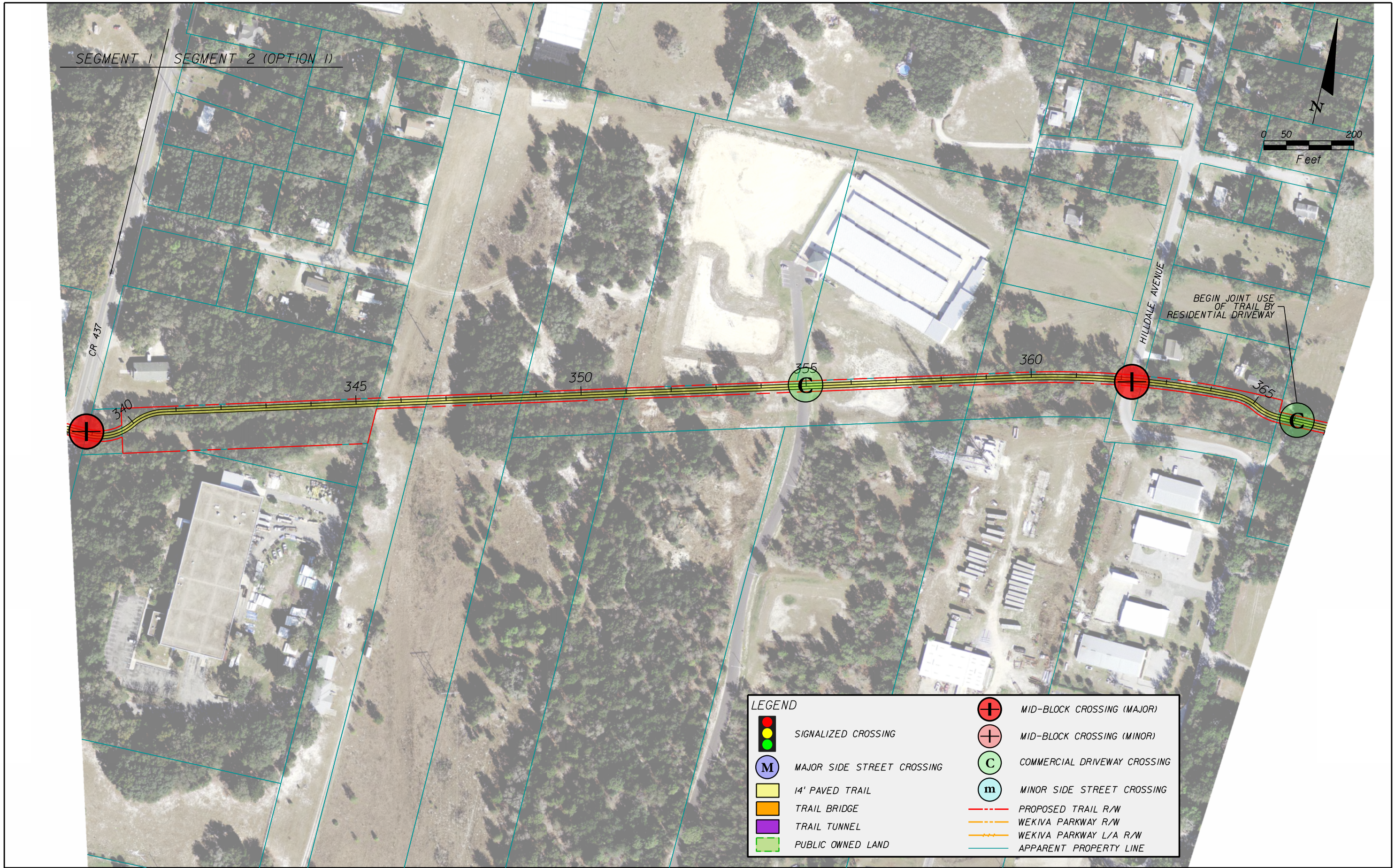
LEGEND	
	SIGNALIZED CROSSING
	MAJOR SIDE STREET CROSSING
	14' PAVED TRAIL
	TRAIL BRIDGE
	TRAIL TUNNEL
	PUBLIC OWNED LAND
	MID-BLOCK CROSSING (MAJOR)
	MID-BLOCK CROSSING (MINOR)
	COMMERCIAL DRIVEWAY CROSSING
	MINOR SIDE STREET CROSSING
	PROPOSED TRAIL R/W
	WEKIVA PARKWAY R/W
	WEKIVA PARKWAY L/A R/W
	APPARENT PROPERTY LINE



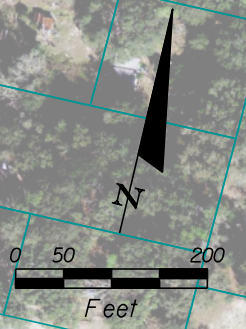
**WEKIVA TRAIL PD&E STUDY**  
**FPID: 430975-1-28-01**

**CONCEPT PLAN**  
**SEGMENT 1**

SHEET  
 NO.  
 21



SEGMENT 1    SEGMENT 2 (OPTION 1)



BEGIN JOINT USE OF TRAIL BY RESIDENTIAL DRIVEWAY

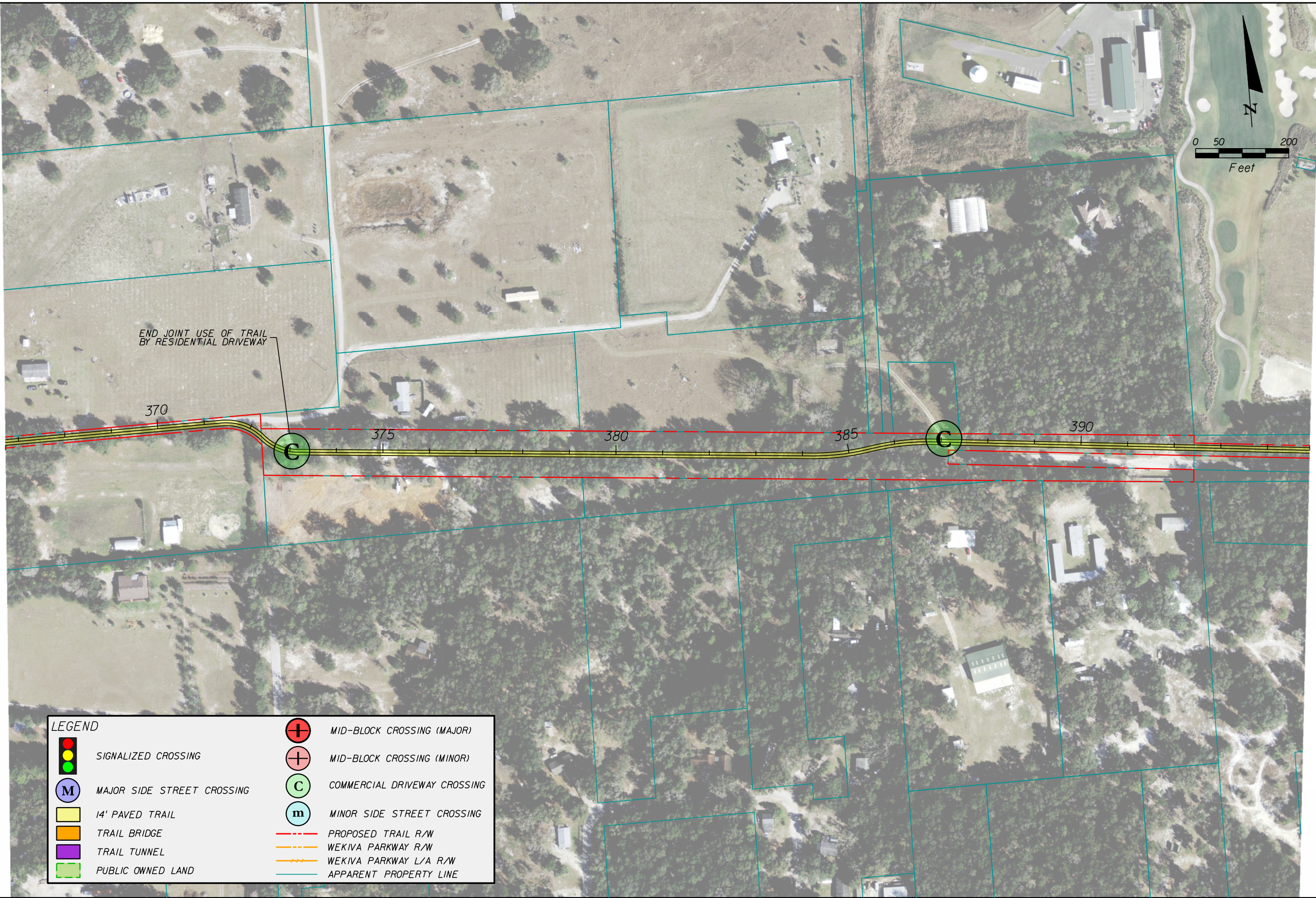
LEGEND	
	SIGNALIZED CROSSING
	MAJOR SIDE STREET CROSSING
	14' PAVED TRAIL
	TRAIL BRIDGE
	TRAIL TUNNEL
	PUBLIC OWNED LAND
	MID-BLOCK CROSSING (MAJOR)
	MID-BLOCK CROSSING (MINOR)
	COMMERCIAL DRIVEWAY CROSSING
	MINOR SIDE STREET CROSSING
	PROPOSED TRAIL R/W
	WEKIVA PARKWAY R/W
	WEKIVA PARKWAY L/A R/W
	APPARENT PROPERTY LINE



WEKIVA TRAIL PD&E STUDY  
FPID: 430975-1-28-01

CONCEPT PLAN  
SEGMENT 2 (OPTION 1)

SHEET NO.  
22



LEGEND	
	SIGNALIZED CROSSING
	MAJOR SIDE STREET CROSSING
	14' PAVED TRAIL
	TRAIL BRIDGE
	TRAIL TUNNEL
	PUBLIC OWNED LAND
	MID-BLOCK CROSSING (MAJOR)
	MID-BLOCK CROSSING (MINOR)
	COMMERCIAL DRIVEWAY CROSSING
	MINOR SIDE STREET CROSSING
	PROPOSED TRAIL R/W
	WEKIVA PARKWAY R/W
	WEKIVA PARKWAY L/A R/W
	APPARENT PROPERTY LINE



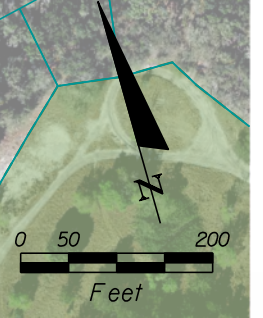
WEKIVA TRAIL PD&E STUDY  
FPID: 430975-1-28-01

CONCEPT PLAN  
SEGMENT 2 (OPTION 1)

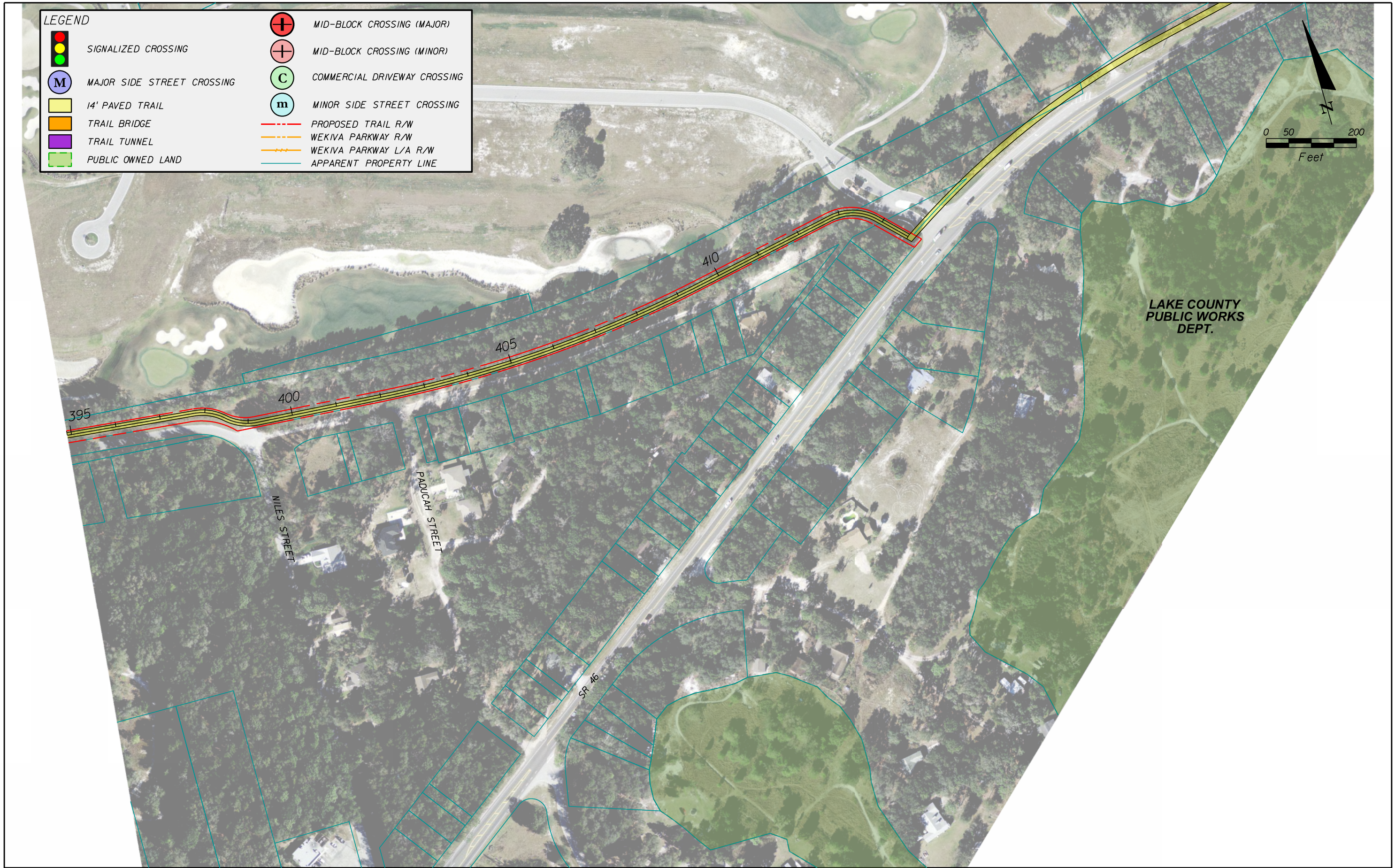
SHEET NO.  
23

**LEGEND**

	SIGNALIZED CROSSING		MID-BLOCK CROSSING (MAJOR)
	MAJOR SIDE STREET CROSSING		MID-BLOCK CROSSING (MINOR)
	14' PAVED TRAIL		COMMERCIAL DRIVEWAY CROSSING
	TRAIL BRIDGE		MINOR SIDE STREET CROSSING
	TRAIL TUNNEL		PROPOSED TRAIL R/W
	PUBLIC OWNED LAND		WEKIVA PARKWAY R/W
			WEKIVA PARKWAY L/A R/W
			APPARENT PROPERTY LINE



LAKE COUNTY  
PUBLIC WORKS  
DEPT.



**Inwood**  
consulting engineers

David A. Graeber, PE  
PE No. 56940  
Certificate of Authorization No. 7074

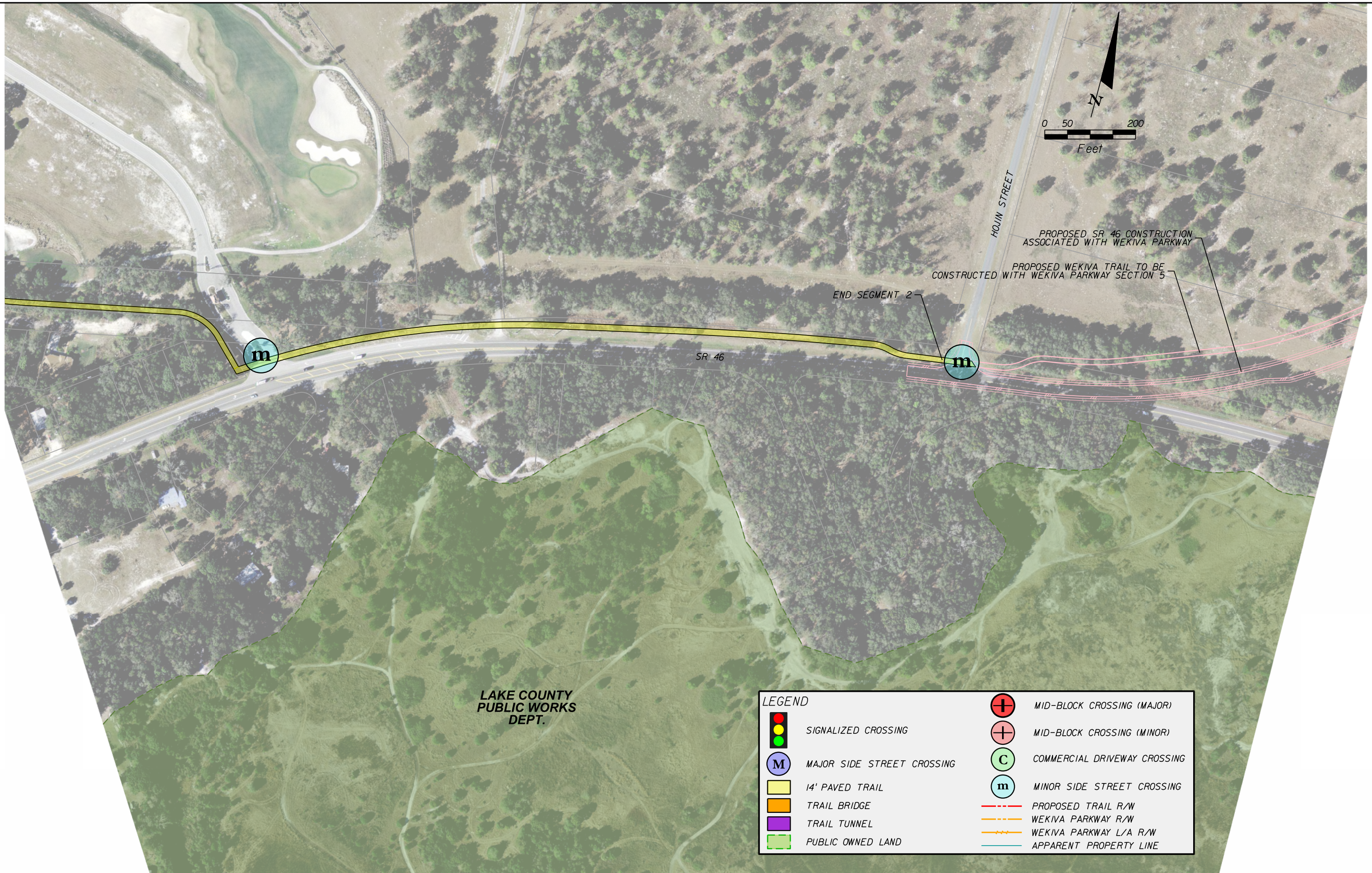
3000 Dovera Drive, Suite 200  
Oviedo, Florida 32765  
p 407.971.8850

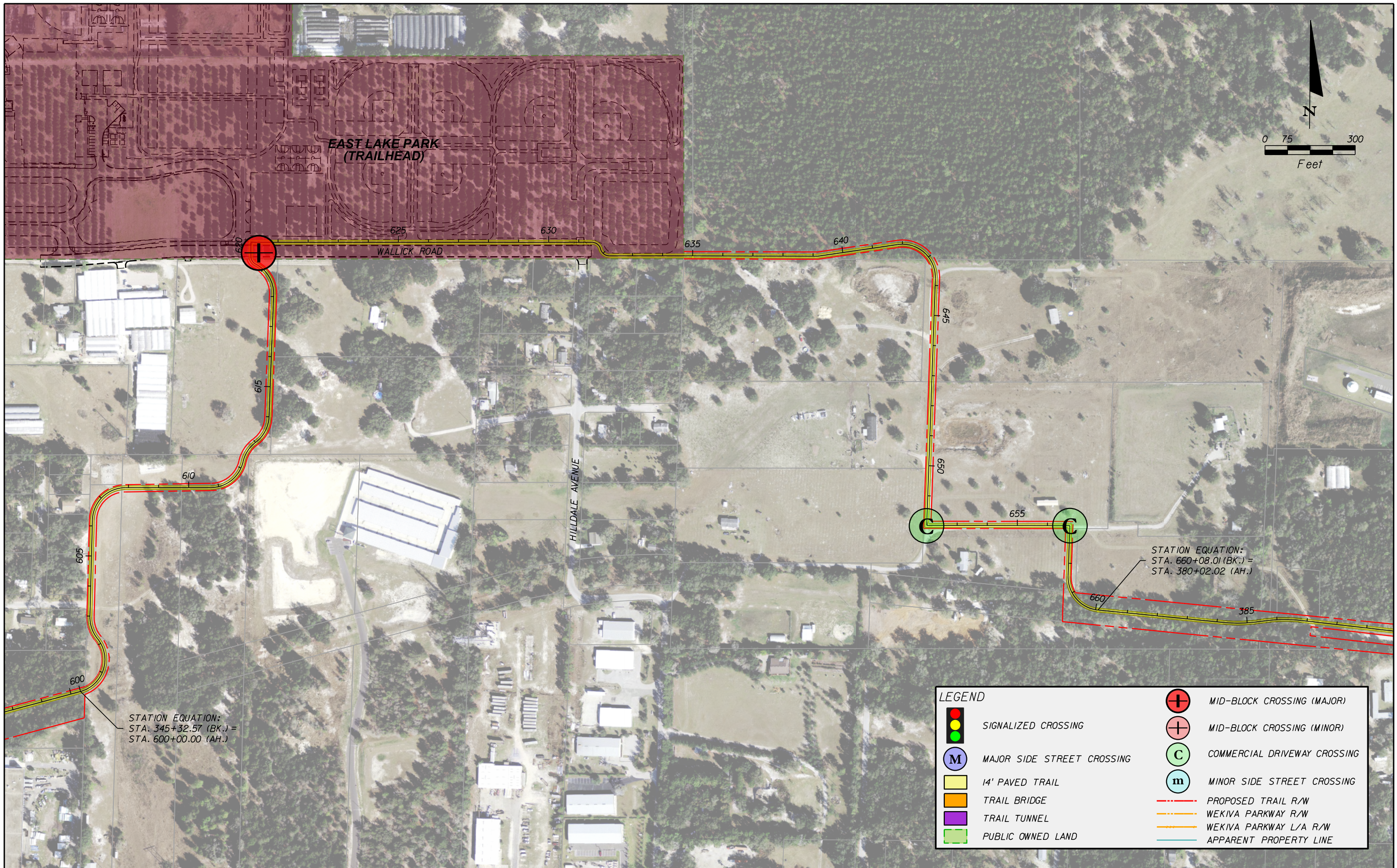
WEKIVA TRAIL PD&E STUDY  
FPID: 430975-1-28-01

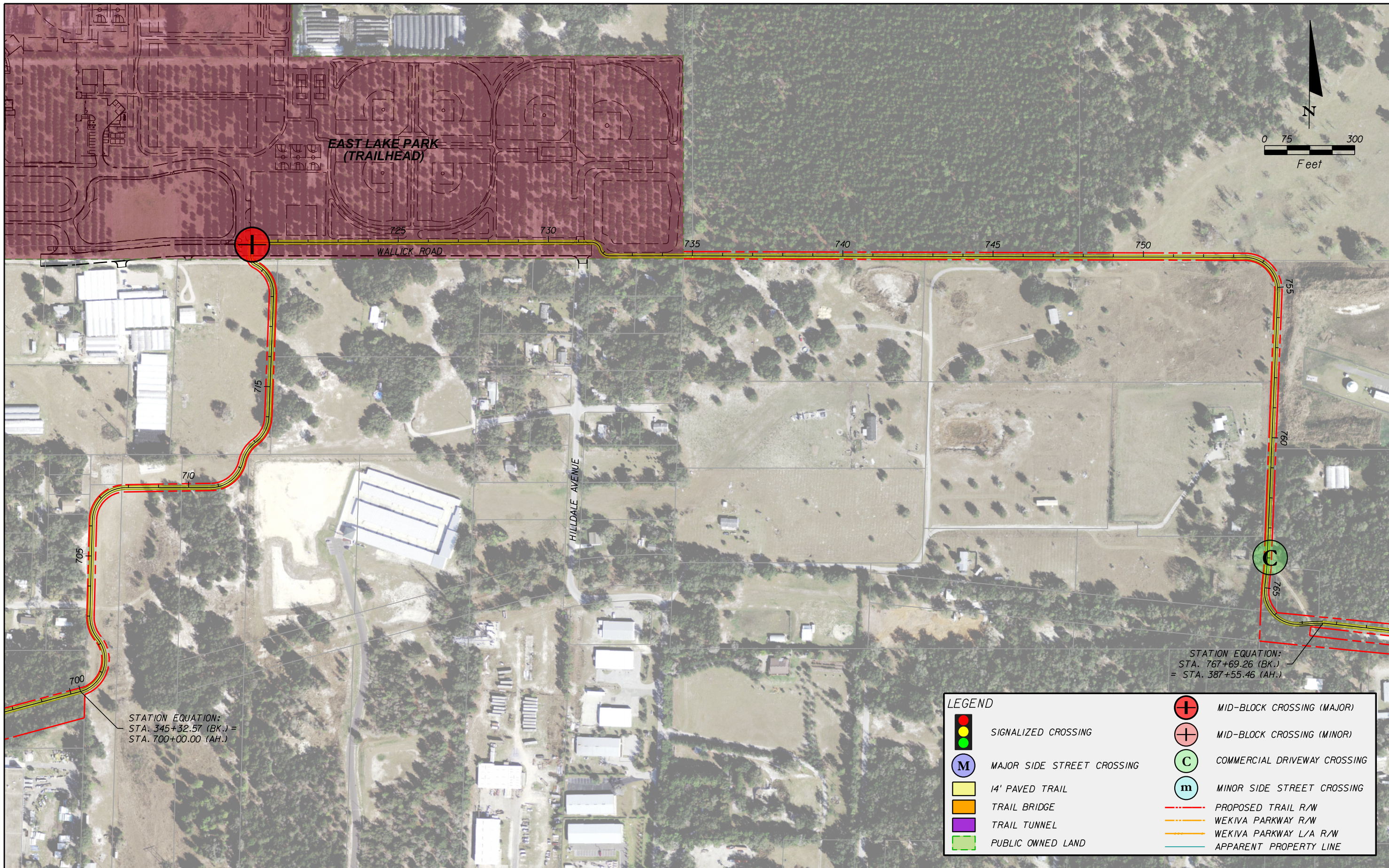
CONCEPT PLAN  
SEGMENT 2 (OPTION 1)

SHEET NO.  
24









STATION EQUATION:  
 STA. 345+32.57 (BK.) =  
 STA. 700+00.00 (AH.)

STATION EQUATION:  
 STA. 767+69.26 (BK.) =  
 STA. 387+55.46 (AH.)

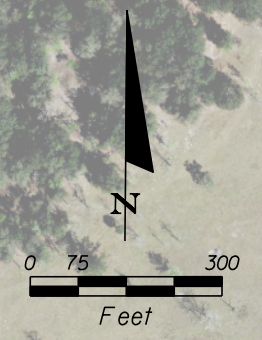
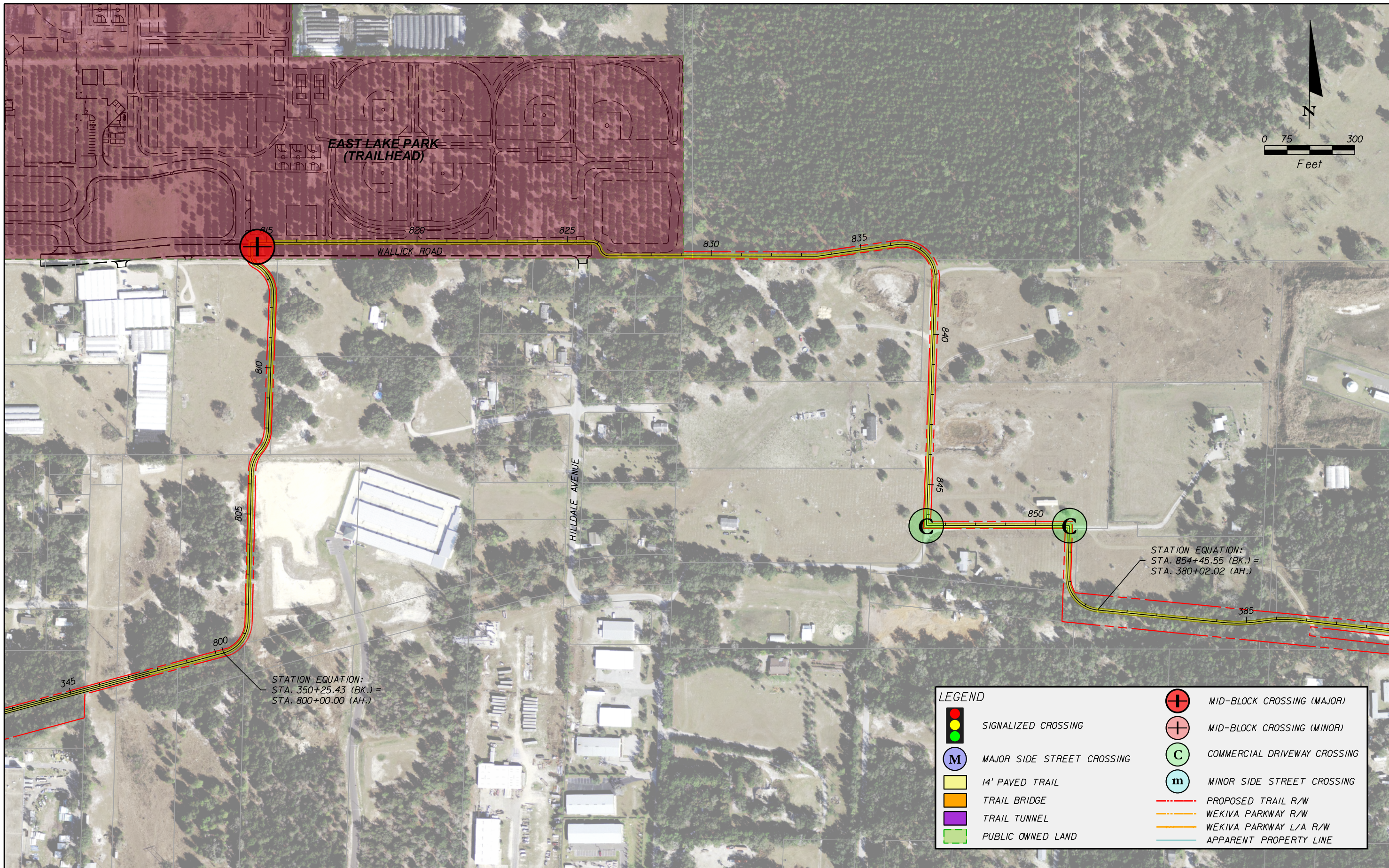
LEGEND	
	SIGNALIZED CROSSING
	MAJOR SIDE STREET CROSSING
	14' PAVED TRAIL
	TRAIL BRIDGE
	TRAIL TUNNEL
	PUBLIC OWNED LAND
	MID-BLOCK CROSSING (MAJOR)
	MID-BLOCK CROSSING (MINOR)
	COMMERCIAL DRIVEWAY CROSSING
	MINOR SIDE STREET CROSSING
	PROPOSED TRAIL R/W
	WEKIVA PARKWAY R/W
	WEKIVA PARKWAY L/A R/W
	APPARENT PROPERTY LINE

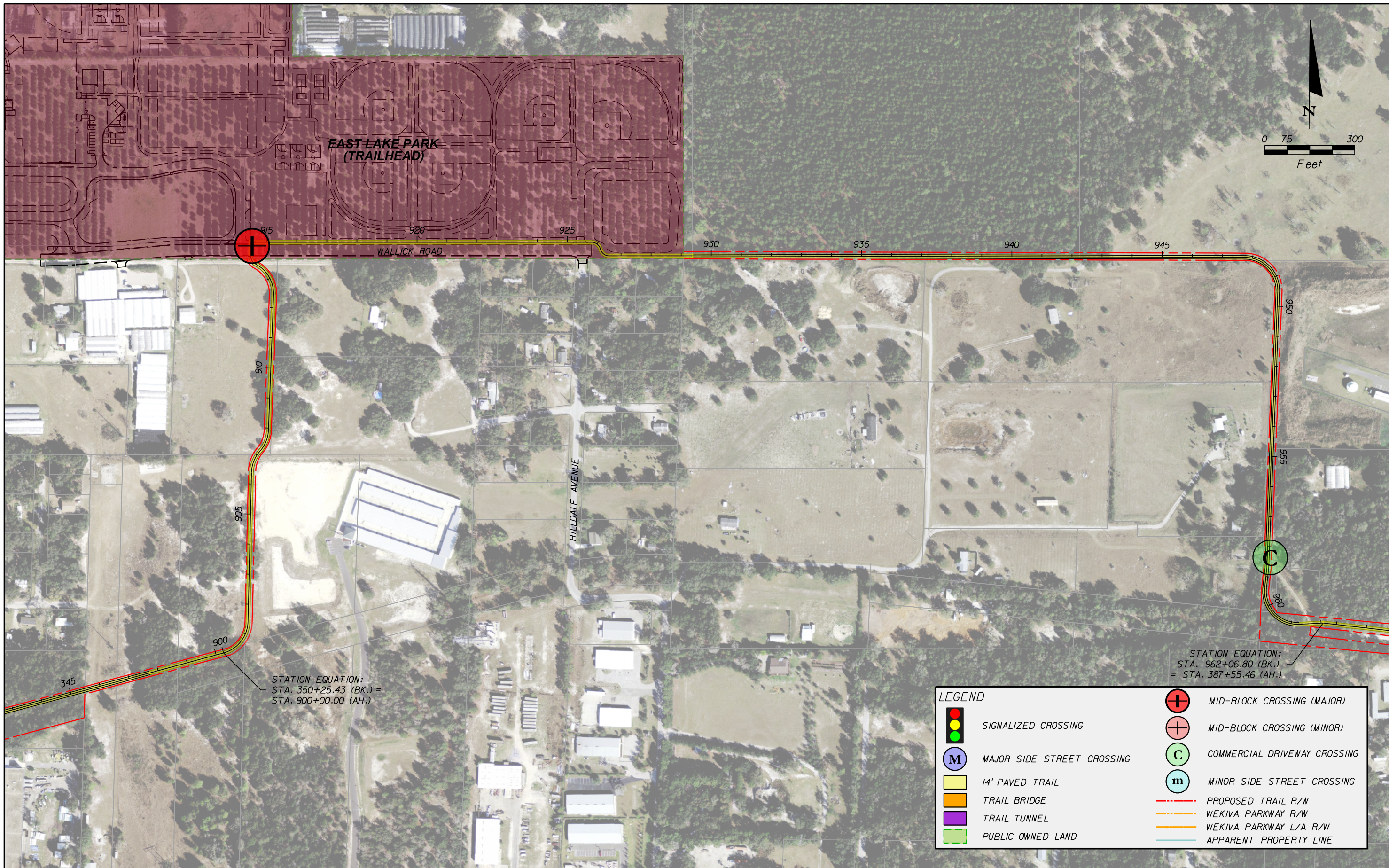


WEKIVA TRAIL PD&E STUDY  
 FPID: 430975-1-28-01

CONCEPT PLAN  
 SEGMENT 2 (OPTION 2B)

SHEET NO.  
 27





STATION EQUATION:  
 STA. 350+25.43 (BK.) =  
 STA. 900+00.00 (AH.)

STATION EQUATION:  
 STA. 962+06.80 (BK.) =  
 STA. 387+55.46 (AH.)

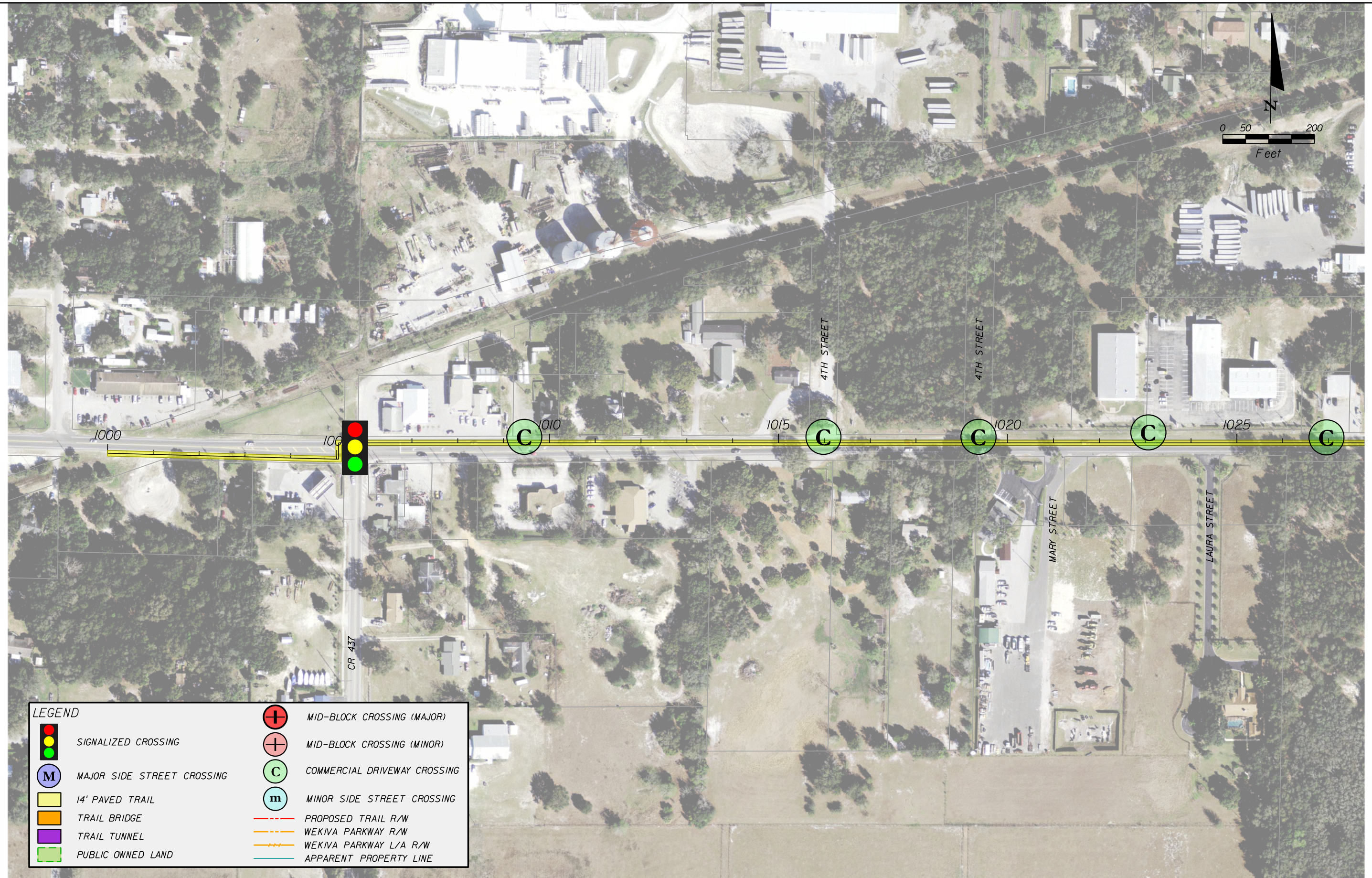

LEGEND	
	SIGNALIZED CROSSING
	MAJOR SIDE STREET CROSSING
	14' PAVED TRAIL
	TRAIL BRIDGE
	TRAIL TUNNEL
	PUBLIC OWNED LAND
	MID-BLOCK CROSSING (MAJOR)
	MID-BLOCK CROSSING (MINOR)
	COMMERCIAL DRIVEWAY CROSSING
	MINOR SIDE STREET CROSSING
	PROPOSED TRAIL R/W
	WEKIVA PARKWAY R/W
	WEKIVA PARKWAY L/A R/W
	APPARENT PROPERTY LINE



WEKIVA TRAIL PD&E STUDY  
 FPID: 430975-1-28-01

CONCEPT PLAN  
 SEGMENT 2 (OPTION 3B)

SHEET NO.  
 29



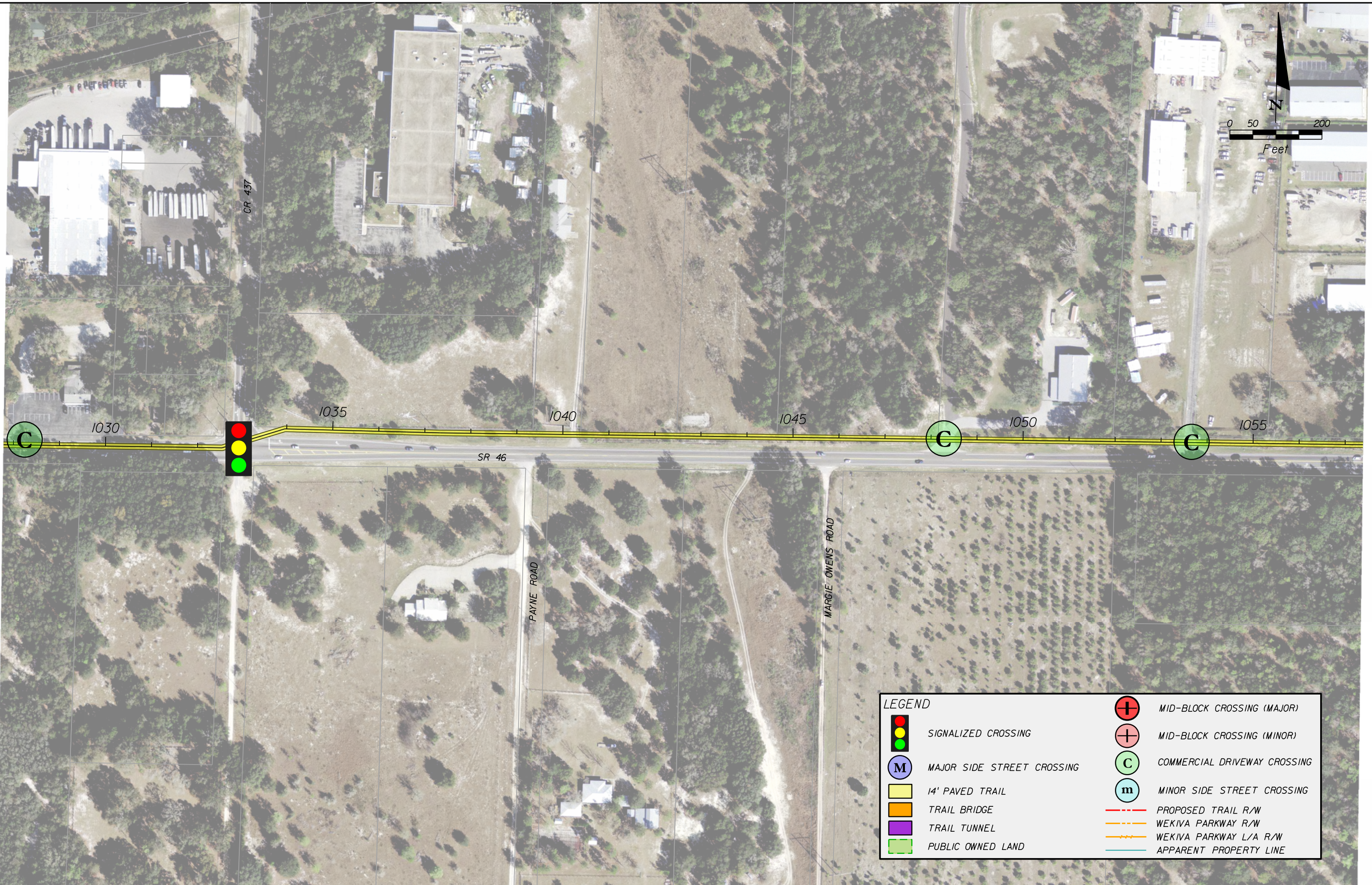
LEGEND	
	SIGNALIZED CROSSING
	MAJOR SIDE STREET CROSSING
	14' PAVED TRAIL
	TRAIL BRIDGE
	TRAIL TUNNEL
	PUBLIC OWNED LAND
	MID-BLOCK CROSSING (MAJOR)
	MID-BLOCK CROSSING (MINOR)
	COMMERCIAL DRIVEWAY CROSSING
	MINOR SIDE STREET CROSSING
	PROPOSED TRAIL R/W
	WEKIVA PARKWAY R/W
	WEKIVA PARKWAY L/A R/W
	APPARENT PROPERTY LINE



WEKIVA TRAIL PD&E STUDY  
FPID: 430975-1-28-01

CONCEPT PLAN  
SEGMENT 2 (OPTION 4)

SHEET NO.  
30



LEGEND	
	SIGNALIZED CROSSING
	MAJOR SIDE STREET CROSSING
	14' PAVED TRAIL
	TRAIL BRIDGE
	TRAIL TUNNEL
	PUBLIC OWNED LAND
	MID-BLOCK CROSSING (MAJOR)
	MID-BLOCK CROSSING (MINOR)
	COMMERCIAL DRIVEWAY CROSSING
	MINOR SIDE STREET CROSSING
	PROPOSED TRAIL R/W
	WEKIVA PARKWAY R/W
	WEKIVA PARKWAY L/A R/W
	APPARENT PROPERTY LINE



LEGEND	
	SIGNALIZED CROSSING
	MAJOR SIDE STREET CROSSING
	14' PAVED TRAIL
	TRAIL BRIDGE
	TRAIL TUNNEL
	PUBLIC OWNED LAND
	MID-BLOCK CROSSING (MAJOR)
	MID-BLOCK CROSSING (MINOR)
	COMMERCIAL DRIVEWAY CROSSING
	MINOR SIDE STREET CROSSING
	PROPOSED TRAIL R/W
	WEKIVA PARKWAY R/W
	WEKIVA PARKWAY L/A R/W
	APPARENT PROPERTY LINE





LEGEND	
	SIGNALIZED CROSSING
	MAJOR SIDE STREET CROSSING
	14' PAVED TRAIL
	TRAIL BRIDGE
	TRAIL TUNNEL
	PUBLIC OWNED LAND
	MID-BLOCK CROSSING (MAJOR)
	MID-BLOCK CROSSING (MINOR)
	COMMERCIAL DRIVEWAY CROSSING
	MINOR SIDE STREET CROSSING
	PROPOSED TRAIL R/W
	WEKIVA PARKWAY R/W
	WEKIVA PARKWAY L/A R/W
	APPARENT PROPERTY LINE



WEKIVA TRAIL PD&E STUDY  
FPID: 430975-1-28-01

CONCEPT PLAN  
SEGMENT 2 (OPTION 4)

SHEET NO.  
33



LEGEND	
	SIGNALIZED CROSSING
	MAJOR SIDE STREET CROSSING
	14' PAVED TRAIL
	TRAIL BRIDGE
	TRAIL TUNNEL
	PUBLIC OWNED LAND
	MID-BLOCK CROSSING (MAJOR)
	MID-BLOCK CROSSING (MINOR)
	COMMERCIAL DRIVEWAY CROSSING
	MINOR SIDE STREET CROSSING
	PROPOSED TRAIL R/W
	WEKIVA PARKWAY R/W
	WEKIVA PARKWAY L/A R/W
	APPARENT PROPERTY LINE



WEKIVA TRAIL PD&E STUDY  
FPID: 430975-1-28-01

CONCEPT PLAN  
SEGMENT 4 (OPTION 1)

SHEET NO.  
34



LEGEND	
	SIGNALIZED CROSSING
	MAJOR SIDE STREET CROSSING
	14' PAVED TRAIL
	TRAIL BRIDGE
	TRAIL TUNNEL
	PUBLIC OWNED LAND
	MID-BLOCK CROSSING (MAJOR)
	MID-BLOCK CROSSING (MINOR)
	COMMERCIAL DRIVEWAY CROSSING
	MINOR SIDE STREET CROSSING
	PROPOSED TRAIL R/W
	WEKIVA PARKWAY R/W
	WEKIVA PARKWAY L/A R/W
	APPARENT PROPERTY LINE

**ROCK SPRINGS RUN  
STATE PRESERVE**

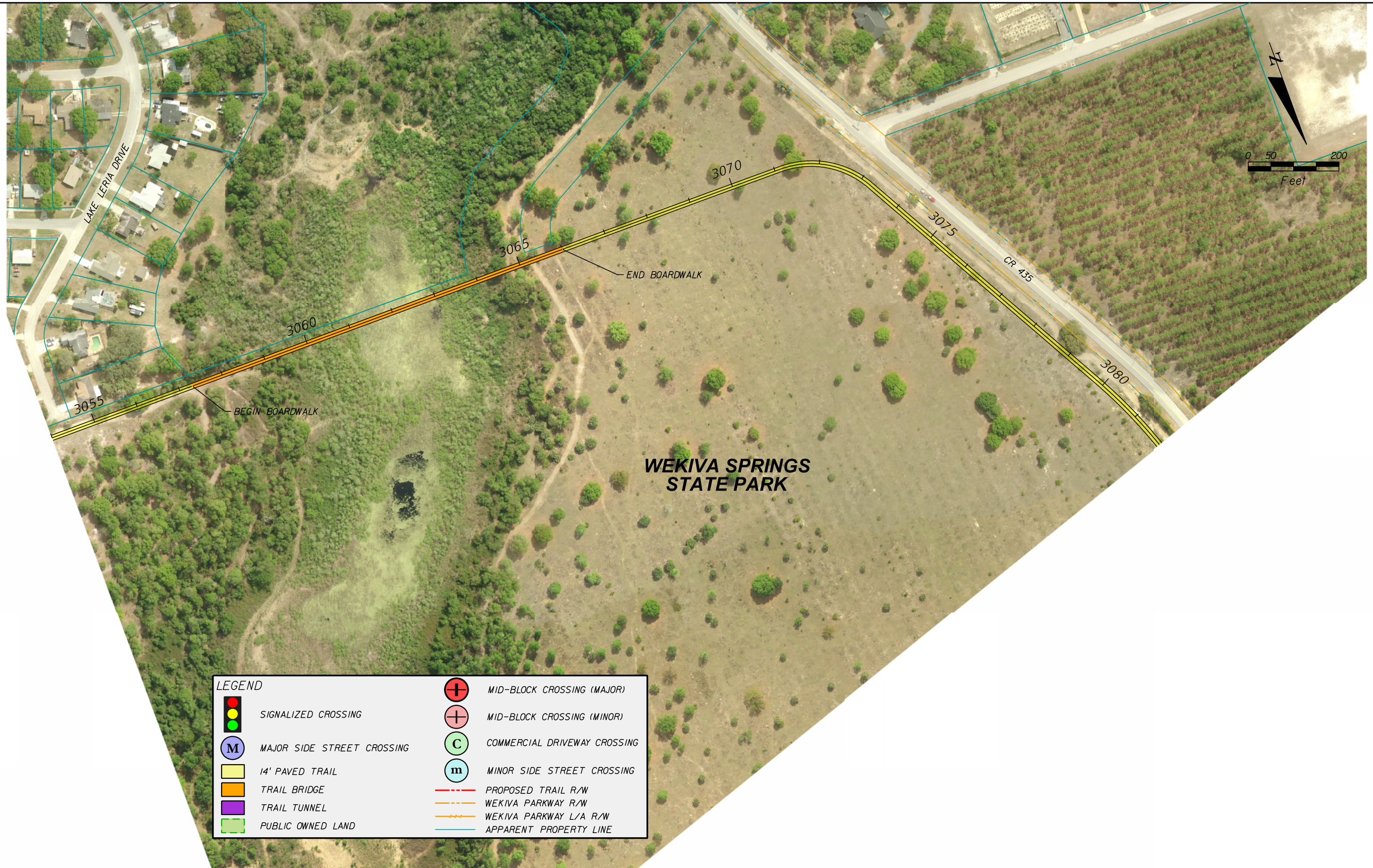
**WEKIVA SPRINGS  
STATE PARK**



**WEKIVA TRAIL PD&E STUDY**  
FPID: 430975-1-28-01

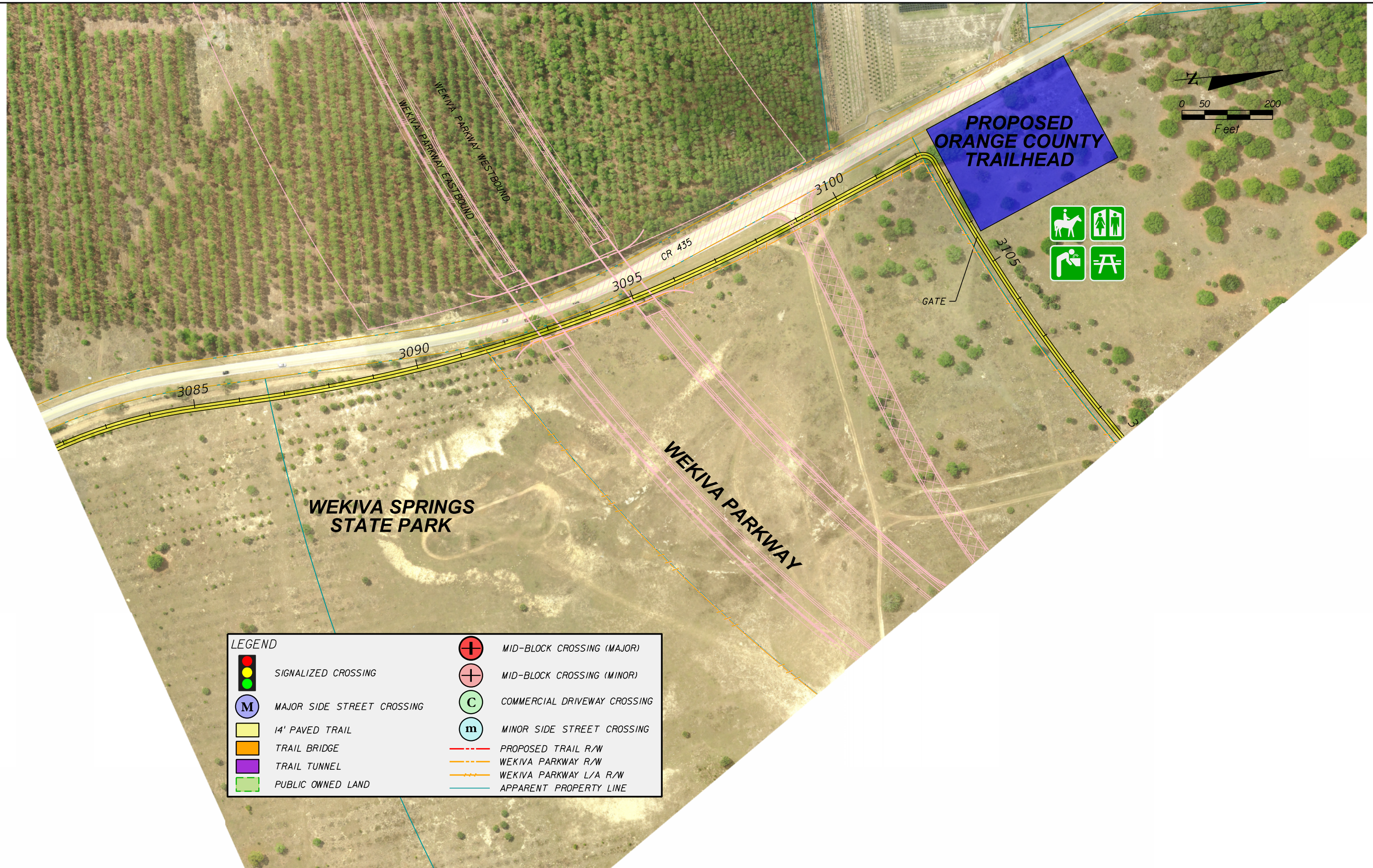
**CONCEPT PLAN  
SEGMENT 4 (OPTION 1)**

SHEET NO.  
35



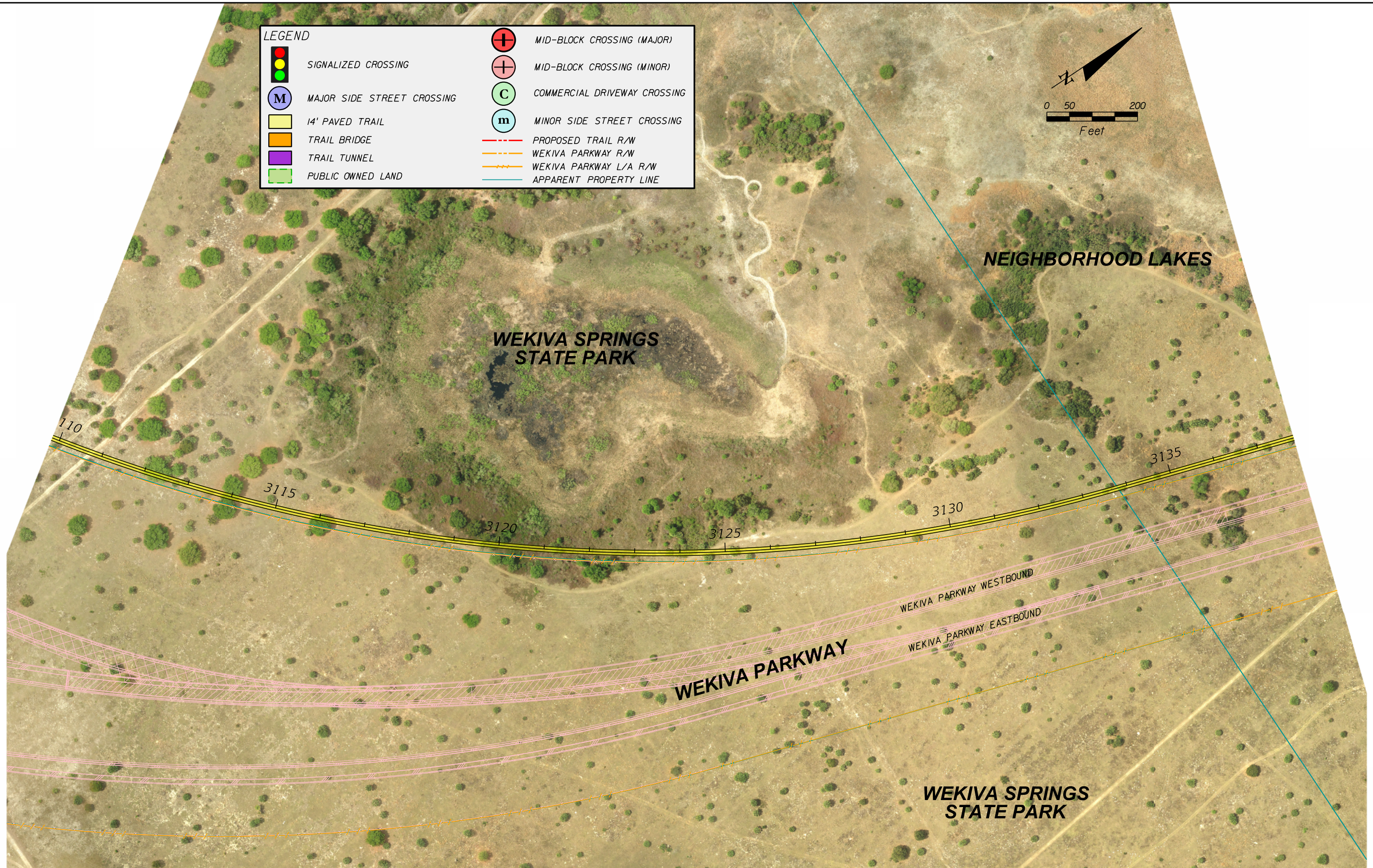
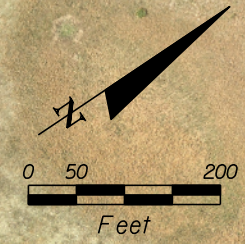
**LEGEND**

	SIGNALIZED CROSSING		MID-BLOCK CROSSING (MAJOR)
	MAJOR SIDE STREET CROSSING		MID-BLOCK CROSSING (MINOR)
	14' PAVED TRAIL		COMMERCIAL DRIVEWAY CROSSING
	TRAIL BRIDGE		MINOR SIDE STREET CROSSING
	TRAIL TUNNEL		PROPOSED TRAIL R/W
	PUBLIC OWNED LAND		WEKIVA PARKWAY R/W
			WEKIVA PARKWAY L/A R/W
			APPARENT PROPERTY LINE



LEGEND	
	SIGNALIZED CROSSING
	MAJOR SIDE STREET CROSSING
	14' PAVED TRAIL
	TRAIL BRIDGE
	TRAIL TUNNEL
	PUBLIC OWNED LAND
	MID-BLOCK CROSSING (MAJOR)
	MID-BLOCK CROSSING (MINOR)
	COMMERCIAL DRIVEWAY CROSSING
	MINOR SIDE STREET CROSSING
	PROPOSED TRAIL R/W
	WEKIVA PARKWAY R/W
	WEKIVA PARKWAY L/A R/W
	APPARENT PROPERTY LINE

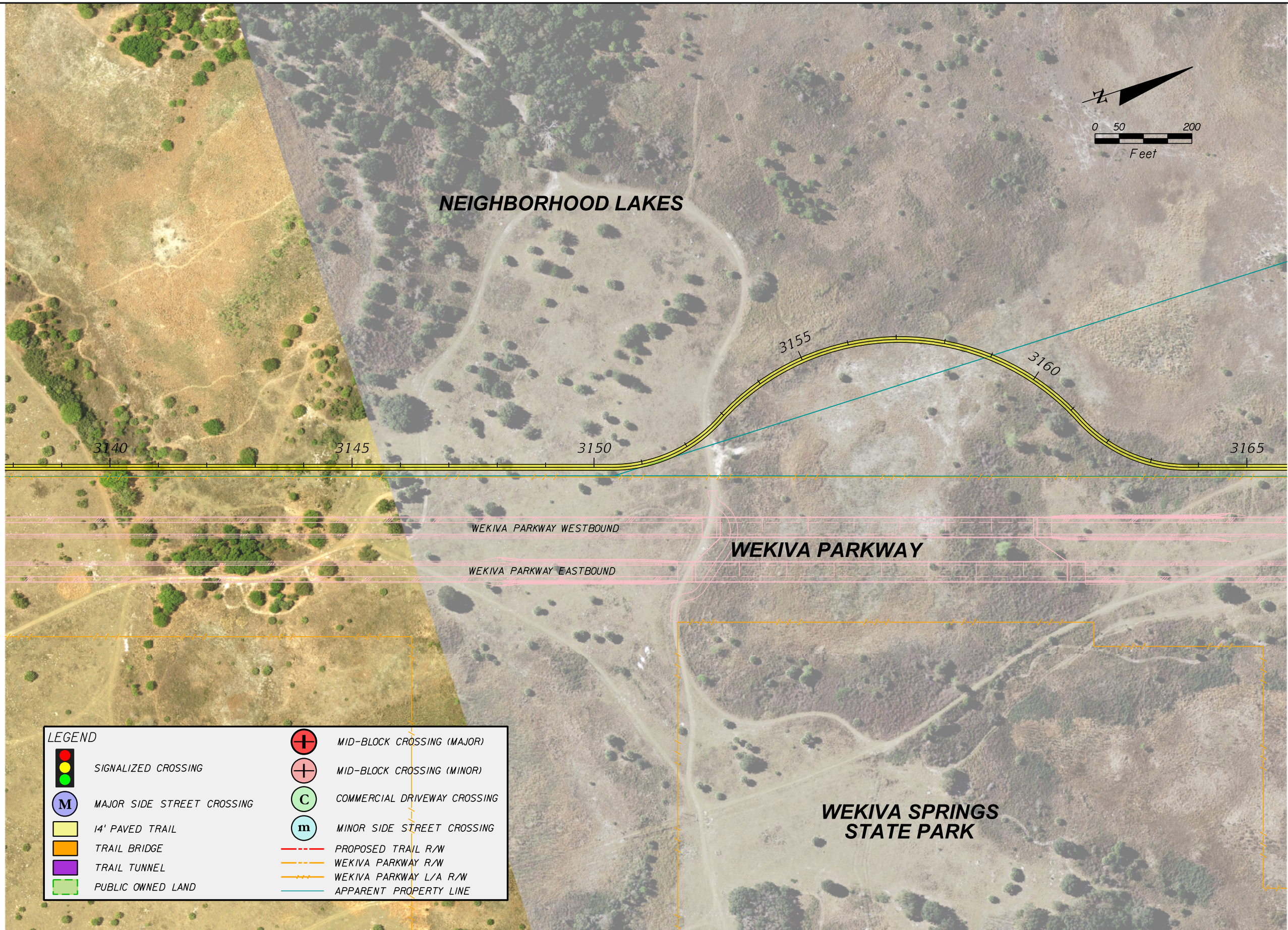
LEGEND			
	SIGNALIZED CROSSING		MID-BLOCK CROSSING (MAJOR)
	MAJOR SIDE STREET CROSSING		MID-BLOCK CROSSING (MINOR)
	14' PAVED TRAIL		COMMERCIAL DRIVEWAY CROSSING
	TRAIL BRIDGE		MINOR SIDE STREET CROSSING
	TRAIL TUNNEL		PROPOSED TRAIL R/W
	PUBLIC OWNED LAND		WEKIVA PARKWAY R/W
			WEKIVA PARKWAY L/A R/W
			APPARENT PROPERTY LINE



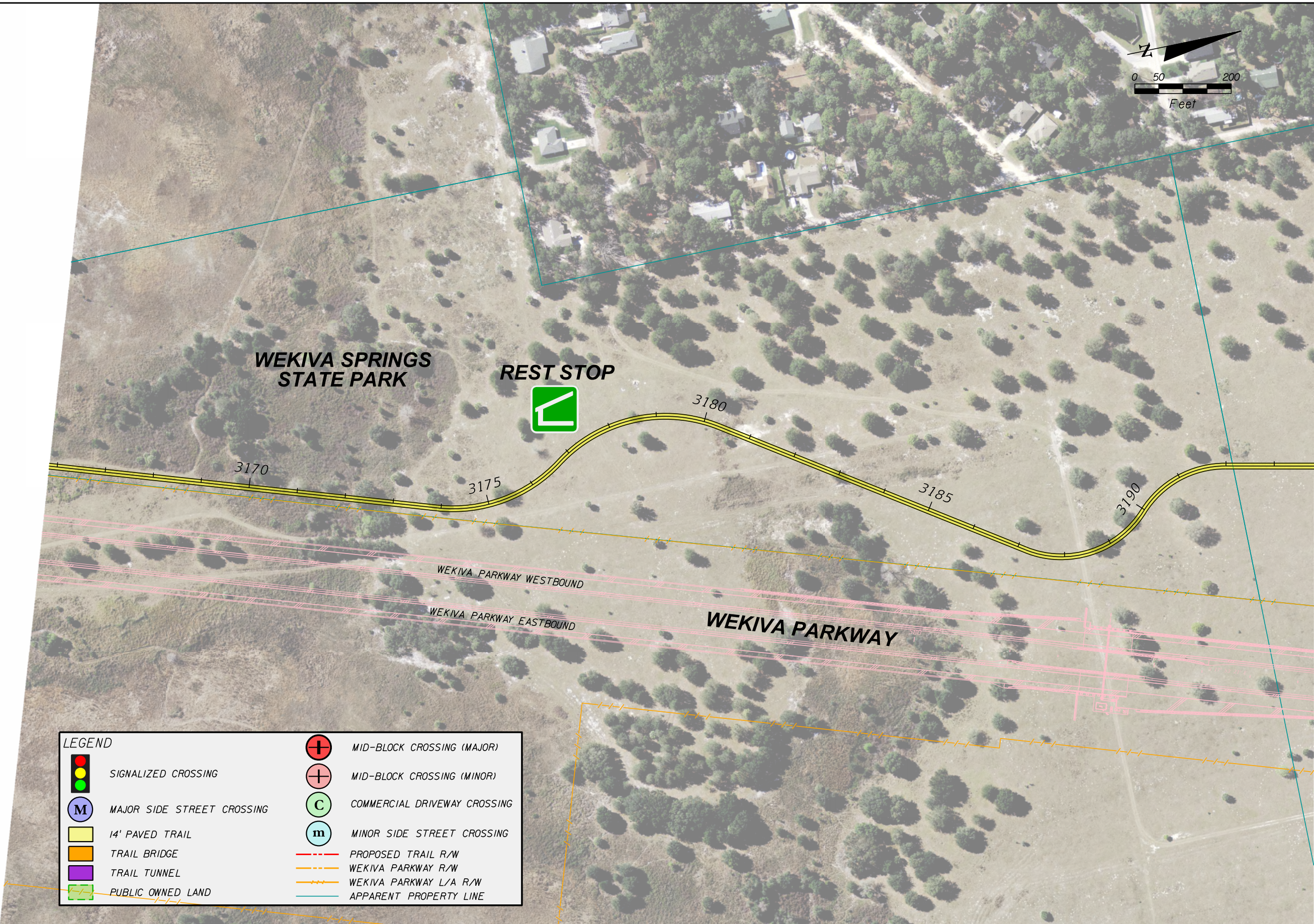
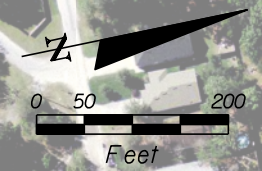
WEKIVA TRAIL PD&E STUDY  
FPID: 430975-1-28-01

CONCEPT PLAN  
SEGMENT 4 (OPTION 1)

SHEET NO.  
38



LEGEND	
	SIGNALIZED CROSSING
	MAJOR SIDE STREET CROSSING
	14' PAVED TRAIL
	TRAIL BRIDGE
	TRAIL TUNNEL
	PUBLIC OWNED LAND
	MID-BLOCK CROSSING (MAJOR)
	MID-BLOCK CROSSING (MINOR)
	COMMERCIAL DRIVEWAY CROSSING
	MINOR SIDE STREET CROSSING
	PROPOSED TRAIL R/W
	WEKIVA PARKWAY R/W
	WEKIVA PARKWAY L/A R/W
	APPARENT PROPERTY LINE



LEGEND	
	SIGNALIZED CROSSING
	MAJOR SIDE STREET CROSSING
	14' PAVED TRAIL
	TRAIL BRIDGE
	TRAIL TUNNEL
	PUBLIC OWNED LAND
	MID-BLOCK CROSSING (MAJOR)
	MID-BLOCK CROSSING (MINOR)
	COMMERCIAL DRIVEWAY CROSSING
	MINOR SIDE STREET CROSSING
	PROPOSED TRAIL R/W
	WEKIVA PARKWAY R/W
	WEKIVA PARKWAY L/A R/W
	APPARENT PROPERTY LINE



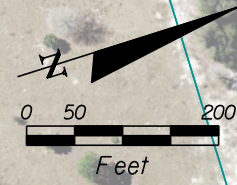
WEKIVA TRAIL PD&E STUDY  
FPID: 430975-1-28-01

CONCEPT PLAN  
SEGMENT 4 (OPTION 1)

SHEET NO.  
40



**WEKIVA SPRINGS STATE PARK**



LEGEND	
	SIGNALIZED CROSSING
	MAJOR SIDE STREET CROSSING
	14' PAVED TRAIL
	TRAIL BRIDGE
	TRAIL TUNNEL
	PUBLIC OWNED LAND
	MID-BLOCK CROSSING (MAJOR)
	MID-BLOCK CROSSING (MINOR)
	COMMERCIAL DRIVEWAY CROSSING
	MINOR SIDE STREET CROSSING
	PROPOSED TRAIL R/W
	WEKIVA PARKWAY R/W
	WEKIVA PARKWAY L/A R/W
	APPARENT PROPERTY LINE

**WEKIVA PARKWAY**

WEKIVA PARKWAY WESTBOUND  
WEKIVA PARKWAY EASTBOUND

















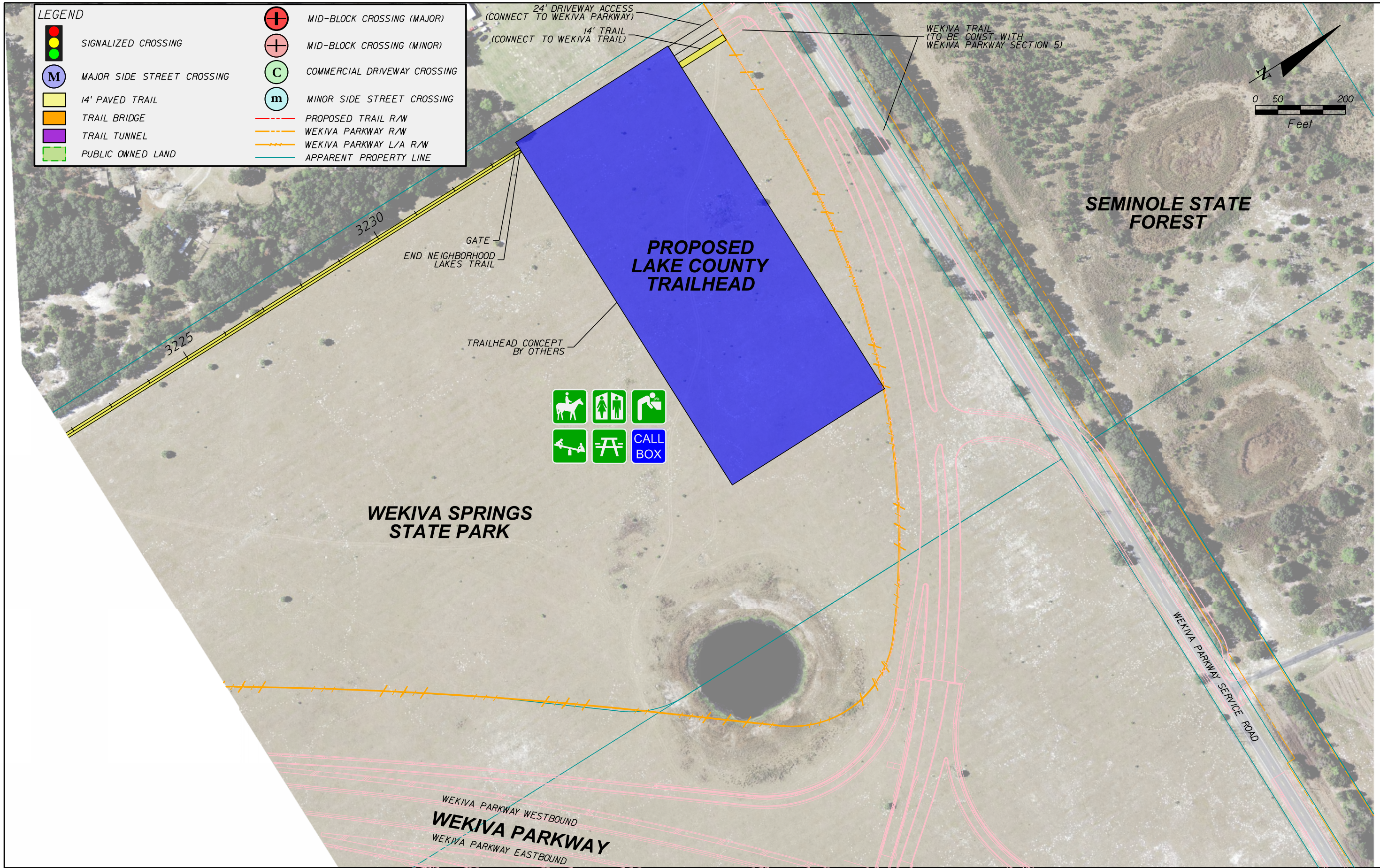
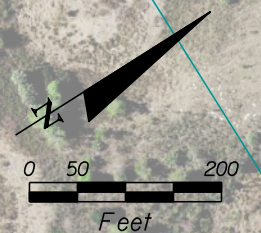
**WEKIVA TRAIL PD&E STUDY**  
FPID: 430975-1-28-01

**CONCEPT PLAN**  
**SEGMENT 4 (OPTION 1)**

SHEET NO.  
41

**LEGEND**

-  SIGNALIZED CROSSING
-  MAJOR SIDE STREET CROSSING
-  14' PAVED TRAIL
-  TRAIL BRIDGE
-  TRAIL TUNNEL
-  PUBLIC OWNED LAND
-  MID-BLOCK CROSSING (MAJOR)
-  MID-BLOCK CROSSING (MINOR)
-  COMMERCIAL DRIVEWAY CROSSING
-  MINOR SIDE STREET CROSSING
-  PROPOSED TRAIL R/W
-  WEKIVA PARKWAY R/W
-  WEKIVA PARKWAY L/A R/W
-  APPARENT PROPERTY LINE



**WEKIVA TRAIL PD&E STUDY**  
FPID: 430975-1-28-01

**CONCEPT PLAN**  
**SEGMENT 4 (OPTION 1)**

SHEET NO.  
42